

HALE TOWNSHIP

Each township has six files containing six sections in each, and one file containing all 36 sections.

Hale01to06.pdf
Hale07to12.pdf
Hale13to18.pdf
Hale19to24.pdf
Hale25to30.pdf
Hale31to36.pdf
HaleAll36.pdf

The points are listed starting with the point above the SE corner and continuing in a counter-clockwise rotation around the section. This normally begins with the East point, Northeast, then North, but may also include Witness Corners, and/or Meander Corners.

Definitions

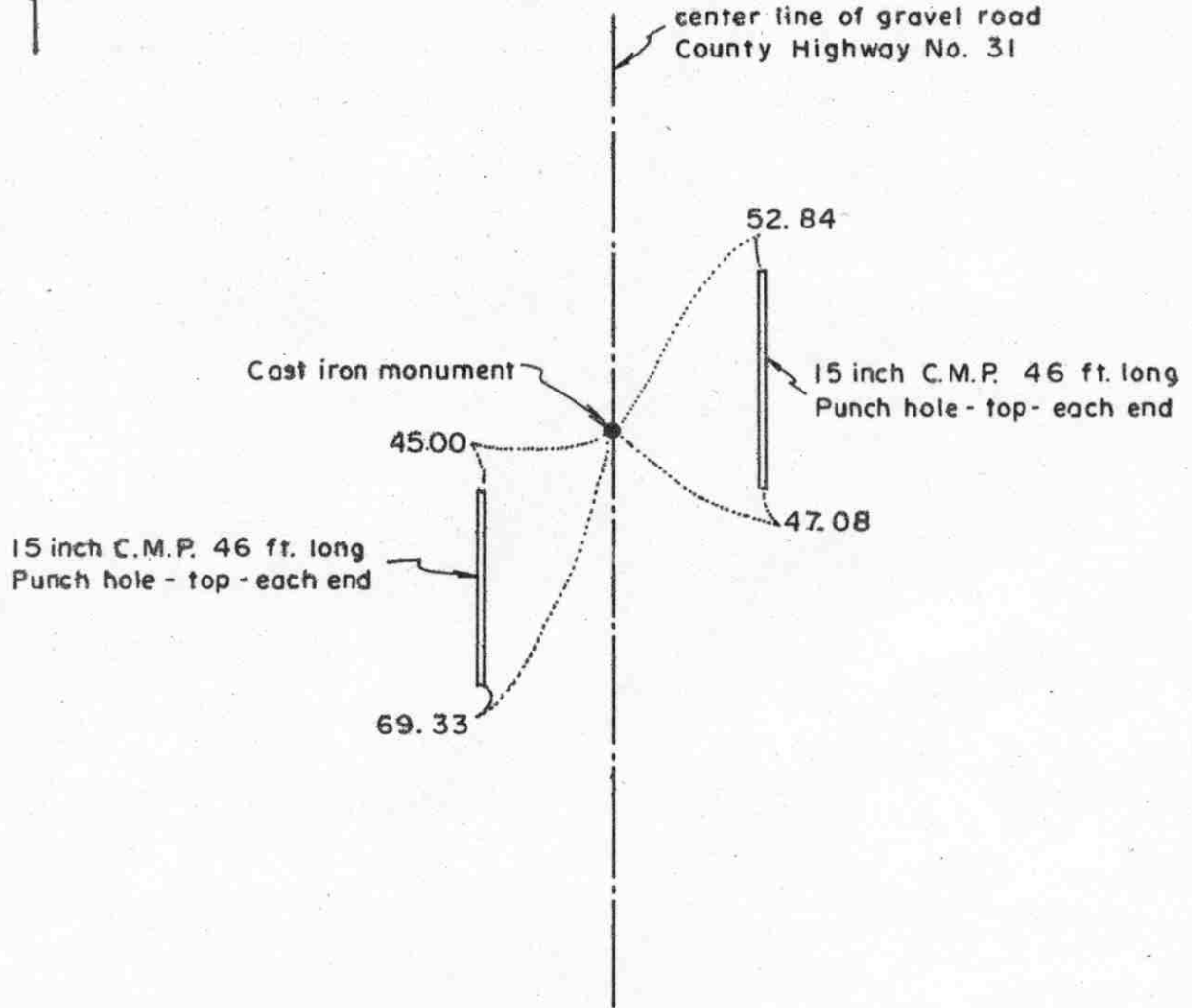
Witness Corner: A witness corner “stands in” when the true corner cannot be monumented or occupied because of difficult terrain or obstruction of the corner sight. The witness corner must be on the section line and is usually 5 or 10 chains away from the true corner.

Meander Corner: The intersection of a township, range, or section line and the banks of a navigable stream or meandering body of water.

Certificate of Location of Government Corner



SKETCH OF REFERENCE TIES
(NO SCALE)



Statement of evidence relative to this corner location on sheet 2

I hereby certify that this document was prepared by me or under my direct supervision.

Willard Pellinen
Willard Pellinen
McLeod County Surveyor
License No. 9626

Date 2/3/89

OFFICE OF THE COUNTY RECORDER
MCLEOD COUNTY, MINNESOTA.

I hereby certify that this document was filed in this office at 9 o'clock A.M. on the 15th day of Feb., 19 89.

Carmen Dotlie, County Recorder

By _____, Deputy

Document No. 226950

Certificate of Location of Government Corner

This corner was originally established in September 1855, by John Ryan of the Government Land Office. He set a post and had reference ties to 2 bearing trees.

In 1899, E.L.Higgins surveyed in Section 1 and he set the east quarter corner by single proportionate measure. He had a distance of 2630 feet to the northeast and to the southeast corners of Section 1.

In December 1968, we measured the east line of Section 1 and set a temporary east quarter corner.

In October, 1970, we dug for the corner, John Tupa from Hutchinson, with a backhoe. We found a rotted wood stake down 3 feet below the road surface. We took reference ties and in May, 1972 we set a McLeod County cast iron monument.

On June 1, 1988 we took new reference ties, road to be graded, and measured the east line of Section 1. Our distance to the northeast corner of Section 1 was 2632.75 and to the southeast corner it was 2630.24.

On July 28, 1988, we reset the corner, setting a 1/2 inch by 14 inch iron pipe, and took new reference ties.

On August 5, 1988, we replaced the iron pipe with a McLeod County cast iron monument, with the top of the monument down 4 inches below the road surface. We also set a 1/2 inch by 14 inch iron pipe below the monument.

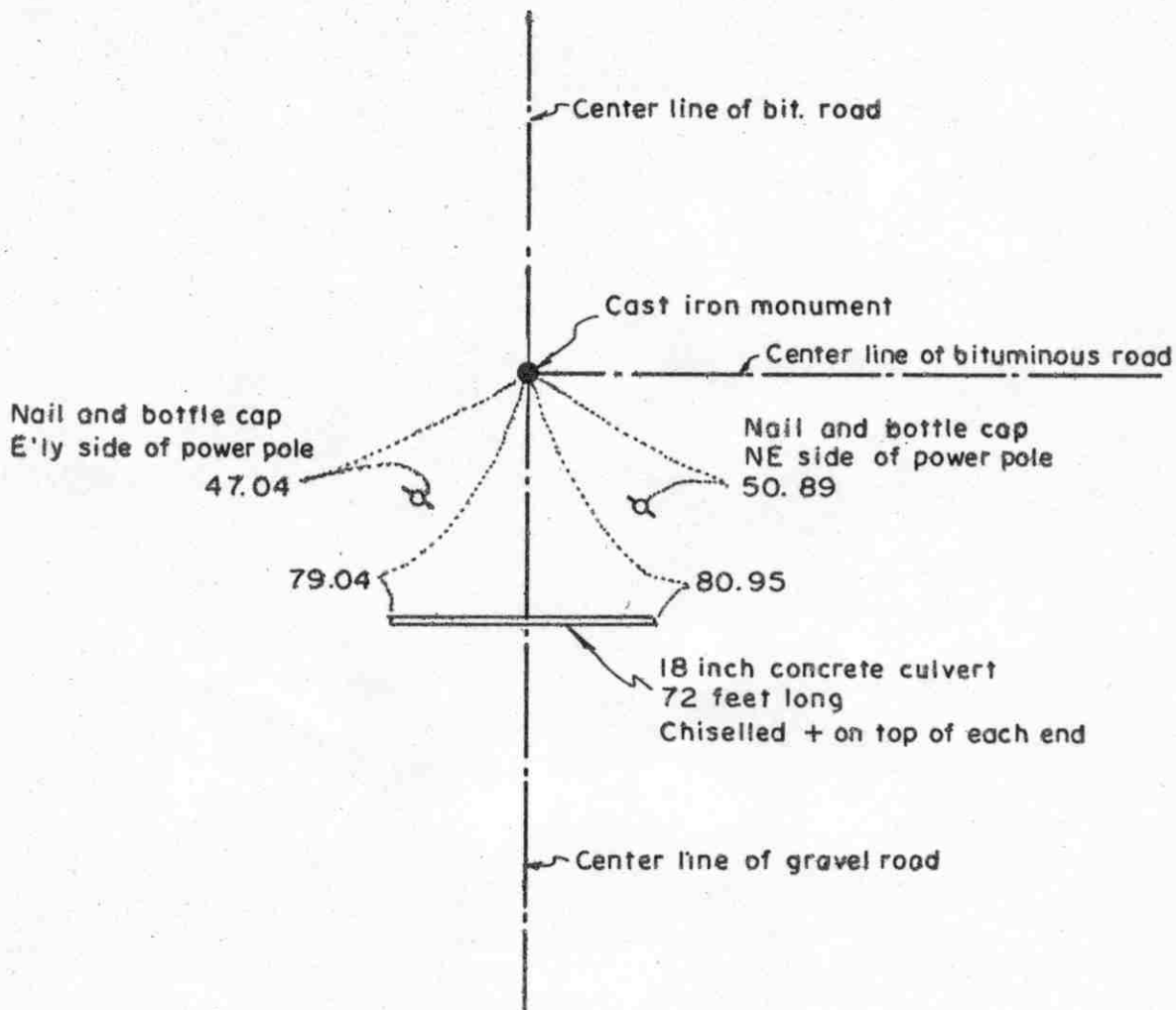
We feel the wood stake we found was set by E.L.Higgins in 1899 and it has perpetuated the true location of the east quarter corner.

Certificate of Location of Government Corner



SKETCH OF REFERENCE TIES

(NO SCALE)



Statement of evidence relative to this corner location on sheet 2

I hereby certify that this document was prepared by me or under my direct supervision.

Willard Pellinen

Willard Pellinen
McLeod County Surveyor
License No. 9626

Date 2/8/89

OFFICE OF THE COUNTY RECORDER
MCLEOD COUNTY, MINNESOTA.

I hereby certify that this document was filed in this office at 9 o'clock A.M. on the 15th day of Feb., 1989.

Carmine Dettie, County Recorder
By _____, Deputy

Document No. 226949

NORTHEAST _____ corner, Section 1, Township 117 North, Range 28 West

Certificate of Location of Government Corner

This corner was established in September, 1855, by John Ryan of the Government Land Office. His notes state he set post and took reference ties to 4 bearing trees.

1899 survey by E.L.Higgins shows an iron at this corner. He had a distance of 2630 feet to the east quarter corner of Section 1.

In December, 1968, we set a temporary corner at the center line intersection of the roads.

In June, 1971, we dug for the corner, John Tupa from Hutchinson, with a backhoe. Down at the original ground we found an angle iron. We took reference ties to the iron.

In July, 1971, we set a McLeod County cast iron monument over the found angle iron (at the surface of the road.).

On June 1, 1988, we checked ties and took additional ties to the monument. Road to be graded.

On July 28, 1988, (after road construction) we found the cast iron monument in good condition and took new reference ties.

We feel the angle iron we found in 1971 was the same iron as shown in 1899 survey notes by E.L.Higgins and has perpetuated the correct location of the northeast corner of Section 1. Our measured distance to the east quarter corner of Section 1 also is within 2 feet of the 1899 distance by E.L. Higgins.

Certificate of Location of Government Corner



SKETCH OF REFERENCE TIES (NO SCALE)

SECTION 36 T 118 R 28

Nail and bottle cap in north face
of 6 inch elm, up 3 feet

19.72

cast iron monument

Nail and bottle cap 19.86
SE face of 14 inch
box elder, up 3 feet



3.38
Nail and bottle cap
North face of 12 inch
box elder, up 3 feet



SECTION 1 T 117 R 28

Statement of evidence relative to this corner location on sheet 2

I hereby certify that this document
was prepared by me or under my
direct supervision.

Willard Pellinen

Willard Pellinen
McLeod County Surveyor
License No. 9626

Date July 23, 1992

OFFICE OF THE COUNTY RECORDER
MCLEOD COUNTY, MINNESOTA.

I hereby certify that this document was filed in this
office at 9 o'clock A.M. on the 30th day
of July, 1992.

Carmen Ostlie, County Recorder

By _____, Deputy

Document No. 246806

Certificate of Location of Government Corner

1855. John Ryan of the General Land Office established this corner. He set a post, in wet bottom land, and marked 2 aspens for bearing trees.

June 16, 1978. Jerry Uhde, Wright County Surveyor, set a cast iron monument from record measurements and occupation lines and took reference ties.

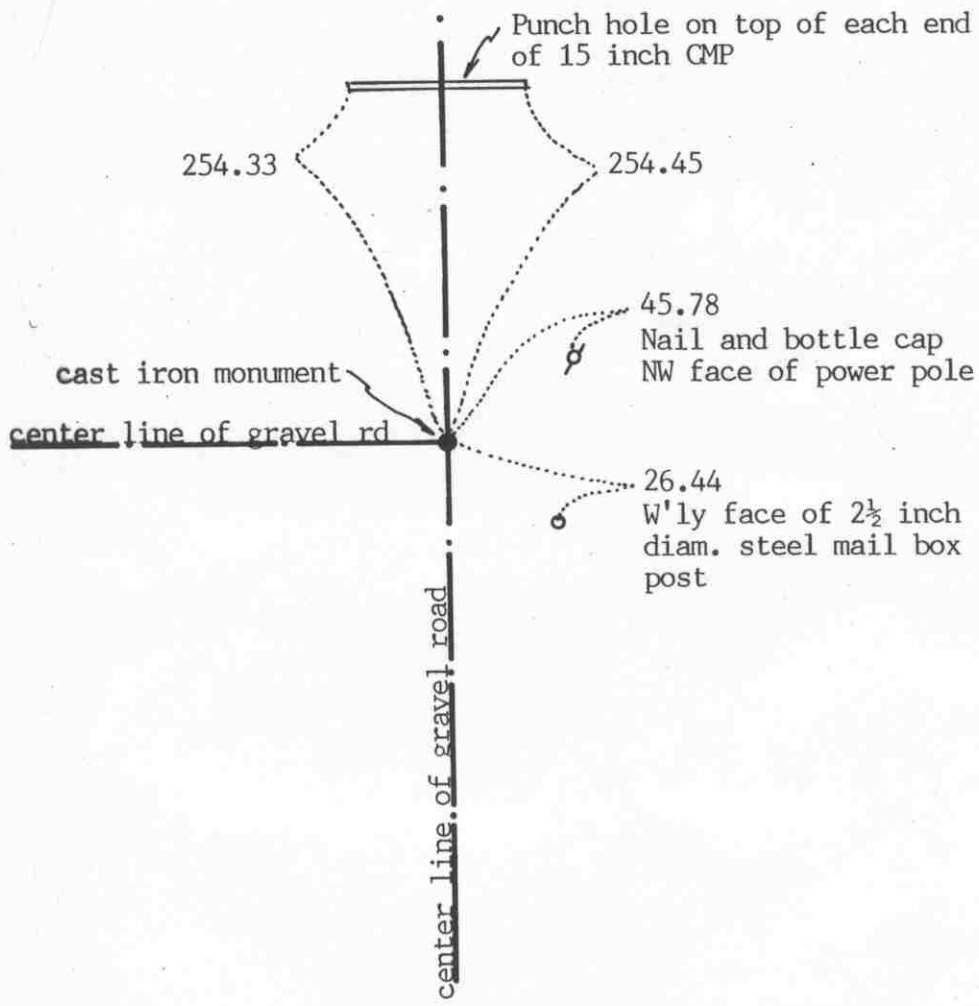
August 26, 1991. We found the monument in good condition flush with the ground. All the reference ties were gone so we took new ties.

Certificate of Location of Government Corner

SKETCH OF REFERENCE TIES (NO SCALE)



SECTION 2



SECTION 1

Statement of evidence relative to this corner location on sheet 2

I hereby certify that this document was prepared by me or under my direct supervision.

Willard Pellinen
Willard Pellinen
McLeod County Surveyor
License No. 9626

Date July 12, 1992

OFFICE OF THE COUNTY RECORDER MCLEOD COUNTY, MINNESOTA.

I hereby certify that this document was filed in this office at 9 o'clock A. M. on the 15th day of July, 1992.

Armen Otis, County Recorder

By _____, Deputy

Document No. 246436

EAST QUARTER corner, Section 2, Township 117 North, Range 28 West

Certificate of Location of Government Corner

1856. Oscar Taylor of the Government Land Office established this corner. He set a post and marked 2 linden trees for bearing trees.

December 27, 1899. E. L. Higgins, county surveyor, found the bearing trees and set a steel corner.

May 5, 1922. Carlisle Madson, Sr., surveyor, found an iron bar driven through an old oak stake.

January, 1940. Steel corner was found during a road survey.

September 18, 1974. McCombs Knutson Associates (Dickman Knutson, county surveyor) found a 1 inch iron bar down 2 feet below the road surface. They took available reference ties. This was on the center line of the east-west road, about 2 feet west of the center line of the north-south road.

November 7, 1974. Knutson set a McLeod County cast iron monument over the iron bar.

August 22, 1991. We found the cast iron monument in good condition 6 inches below the surface of the gravel road. We took new reference ties.

The cast iron monument is accepted as marking the correct location of the quarter corner. It was set over an older monument which has perpetuated the correct location.

NORTHEAST corner, Section 2, Township 117 North, Range 28 West

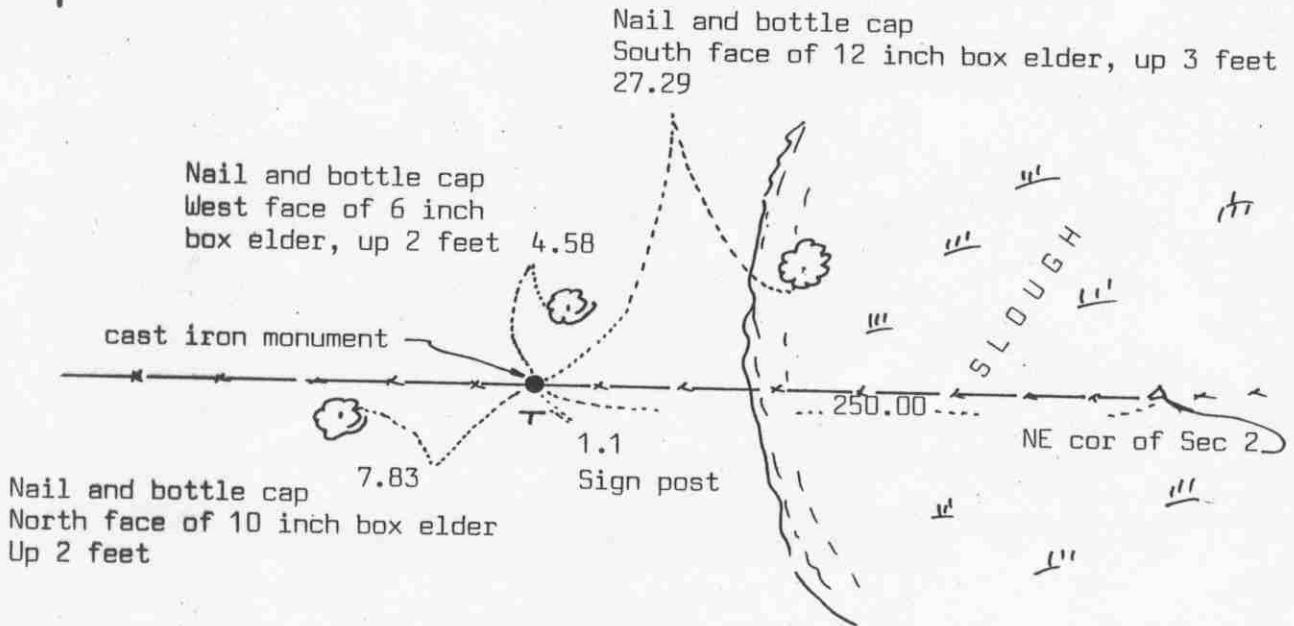
Certificate of Location of Government Corner



SKETCH OF REFERENCE TIES

(NO SCALE)

TIES ARE TO REFERENCE MONUMENT, 250.00 WEST OF SECTION COR.



Statement of evidence relative to this corner location on sheet 2

I hereby certify that this document was prepared by me or under my direct supervision.

Willard Pellinen

Willard Pellinen
McLeod County Surveyor
License No. 9626

Date July 26, 1992

OFFICE OF THE COUNTY RECORDER
MCLEOD COUNTY, MINNESOTA.

I hereby certify that this document was filed in this office at 9 o'clock A.M. on the 30th day of July, 1992.

Armen Ostlie, County Recorder

By _____, Deputy

Document No. 246807

NORTHEAST corner, Section 2, Township 117 North, Range 28 West***Certificate of Location of Government Corner***

1855. John Ryan of the General Land Office ran the north line of Township 117 North, Range 28 West. He did not set the northeast corner of Section 2, which fell in a pond.

June 15, 1978. Jerry Uhde, Wright County Surveyor, set a cast iron monument, 250.00 feet west of the section corner using record measurements and occupation lines. He set a sign 1 foot more or less south of the monument and took reference ties.

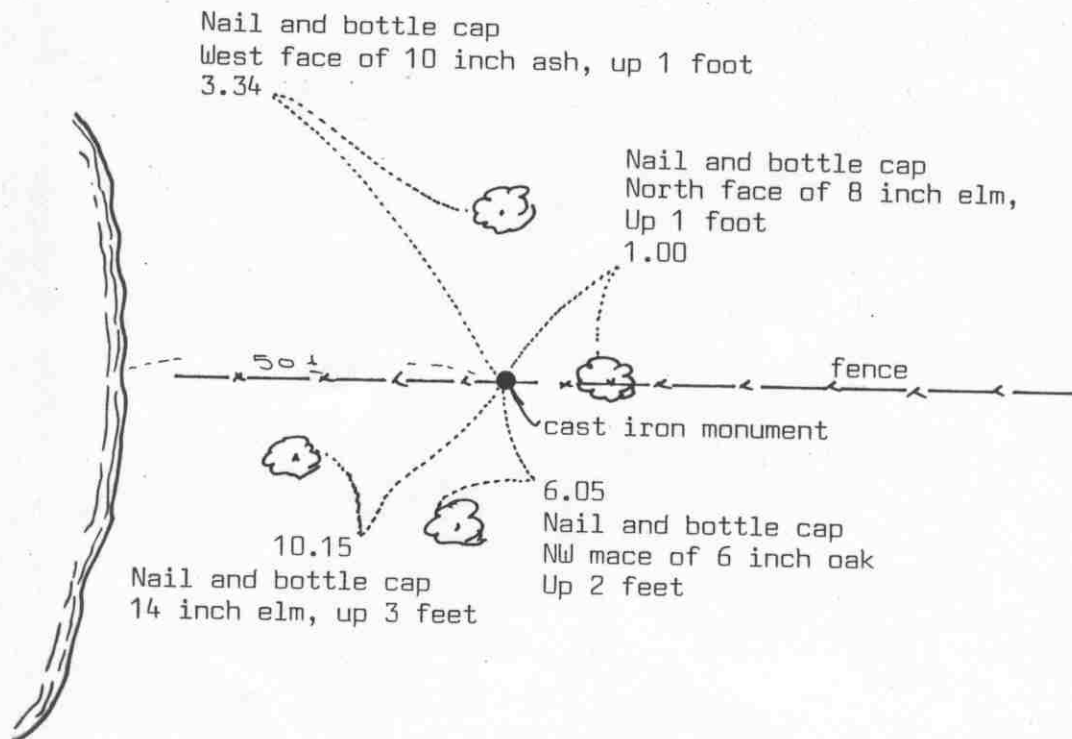
August 26, 1991. We found the monument in good condition, 1.1 foot north of the sign post, but all the other reference ties were destroyed. We took new available ties.

Certificate of Location of Government Corner

SKETCH OF REFERENCE TIES
(NO SCALE)



BUTTERNUT LAKE



Statement of evidence relative to this corner location on sheet 2

I hereby certify that this document was prepared by me or under my direct supervision.

Willard Pellinen

Willard Pellinen
McLeod County Surveyor
License No. 9626

Date July 26, 1992

OFFICE OF THE COUNTY RECORDER
MCLEOD COUNTY, MINNESOTA.

I hereby certify that this document was filed in this office at 9 o'clock A.M. on the 30th day of July, 1992.

Armen Ostlie, County Recorder

By _____, Deputy

Document No. 246808

Certificate of Location of Government Corner

Meander corner No. 15, north line of Section 2, east of Butternut Lake, west of northeast corner of Section 2.

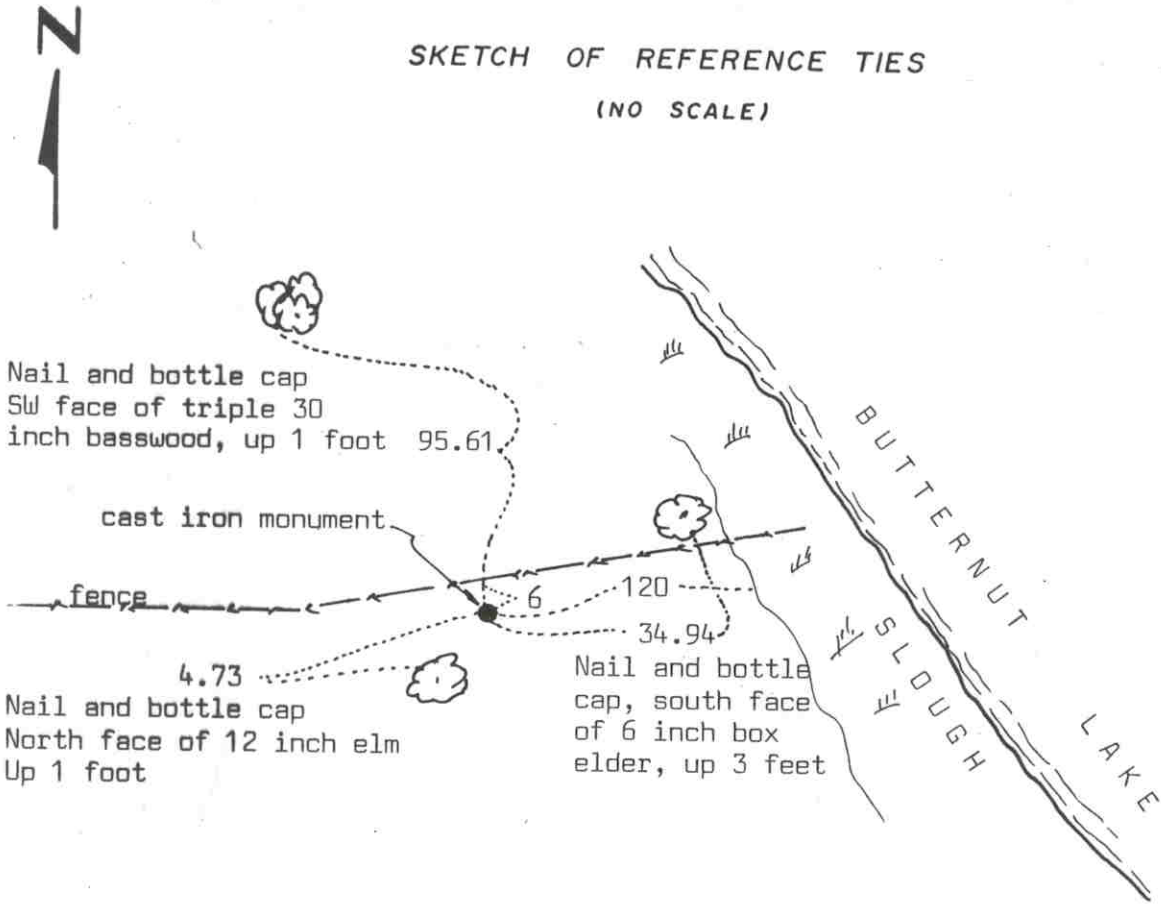
1855. John Ryan of the General Land Office set a post and marked a hickory tree and a linden tree for bearing trees.

June 15, 1978. Jerry Uhde, Wright County Surveyor, set a cast iron monument from record measurements and occupation lines, and took reference ties.

August 26, 1991. We found the monument in good condition and took new reference ties.

Certificate of Location of Government Corner

SKETCH OF REFERENCE TIES
(NO SCALE)



Statement of evidence relative to this corner location on sheet 2

I hereby certify that this document was prepared by me or under my direct supervision.

Willard Pellinen
Willard Pellinen
McLeod County Surveyor
License No. 9626

Date July 26, 1992

OFFICE OF THE COUNTY RECORDER
MCLEOD COUNTY, MINNESOTA.

I hereby certify that this document was filed in this office at 9 o'clock A.M. on the 30th day of July, 1992.

Carmen O'Brien, County Recorder

By _____, Deputy

Document No. 246809

Certificate of Location of Government Corner

Meander corner No. 16, along north line of Section 2, west of Butternut Lake, east of northwest corner of Sec. 2.

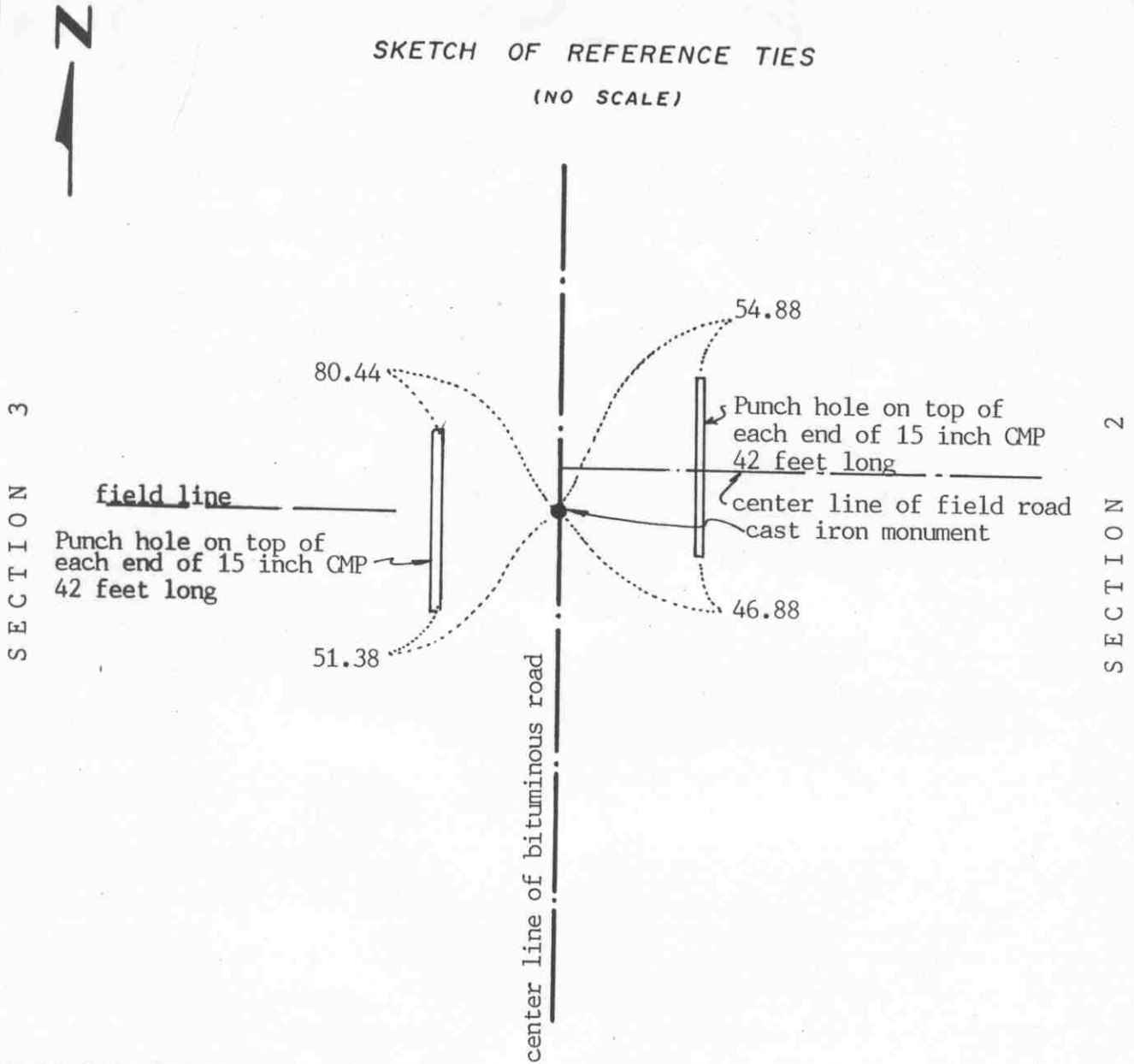
1855. John Ryan of the General Land Office set a post and marked 2 elms for bearing trees.

June 16, 1978. Jerry Uhde, Wright County Surveyor, set a cast iron monument from record measurements and took reference ties.

August 26, 1991. We found monument in good condition flush with the surface and took new reference ties.

Certificate of Location of Government Corner

SKETCH OF REFERENCE TIES
(NO SCALE)



Statement of evidence relative to this corner location on sheet 2

I hereby certify that this document was prepared by me or under my direct supervision.

Willard Pellinen
Willard Pellinen
McLeod County Surveyor
License No. 9626

Date June 8, 1992

OFFICE OF THE COUNTY RECORDER
MCLEOD COUNTY, MINNESOTA.

I hereby certify that this document was filed in this office at 9 o'clock A.M. on the 20th day of July, 1992.

Armen Kostlie, County Recorder

By _____, Deputy

Document No. 246511

Certificate of Location of Government Corner

1856. Oscar Taylor of the General Land Office set a post and marked 2 linden trees for bearing trees.

May 5, 1922. Carlisle Madson, Sr., surveyor, set the quarter corner half way between the section corners.

May, 1972. McCombs Knutson Associates dug for the corner and found a stone within a tenth of a foot of being half way between the section corners. They took available reference ties.

January 20, 1976. Knutson set a PK nail on the surface of the bituminous road and took additional ties.

July 9, 1976. Knutson set a McLeod County cast iron monument.

November 20, 1986. We set a spike at the corner using our section measurements to set the corner. Corner and old ties had been destroyed by road construction.

June 4, 1987. We set a McLeod County cast iron monument and took reference ties. We set a $\frac{1}{2}$ inch diameter iron pipe below the monument.

August 19, 1991. We found the monument in good condition and checked the reference ties.

NORTHEAST corner, Section 3, Township 117 North, Range 28 West

Certificate of Location of Government Corner

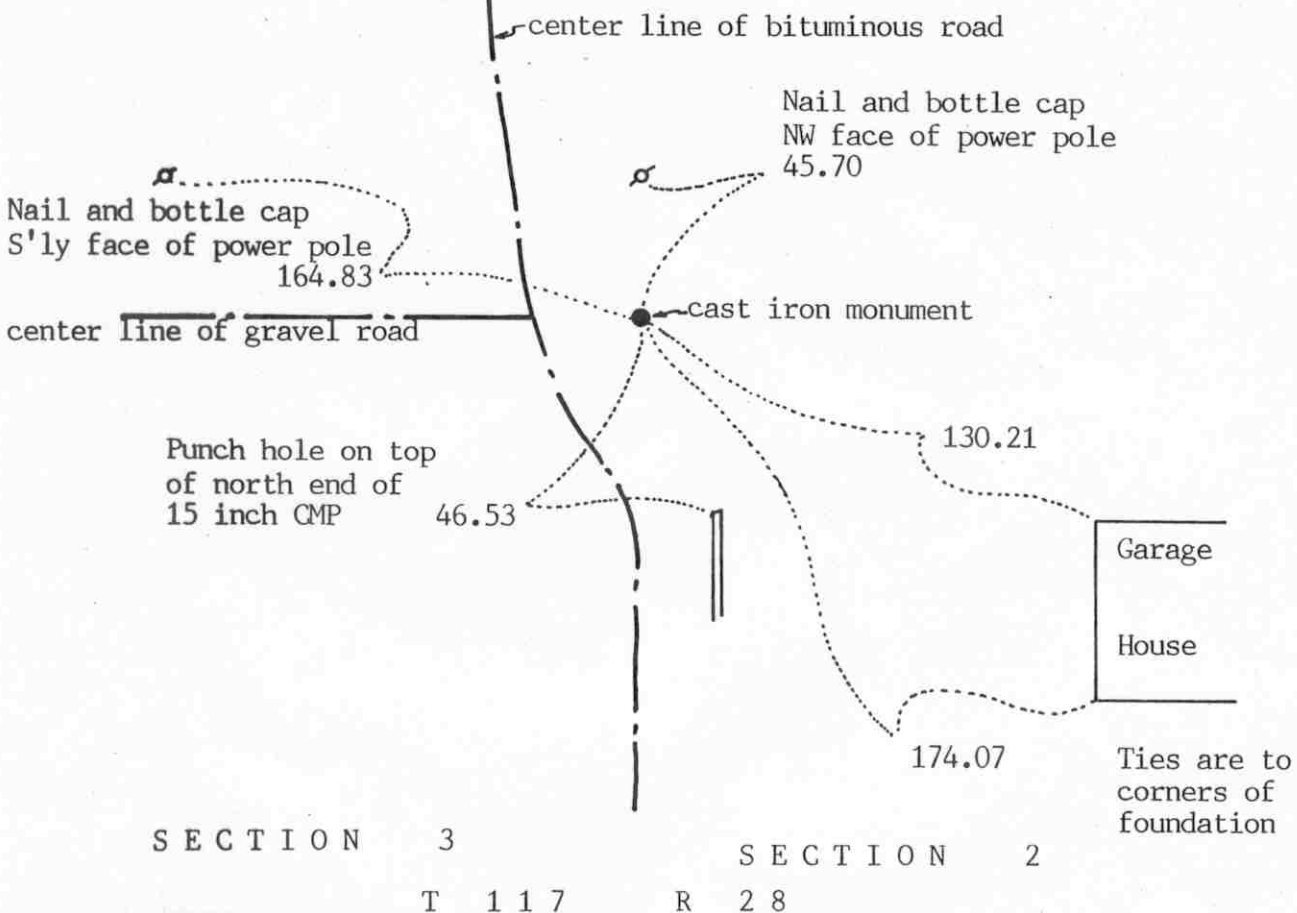
SKETCH OF REFERENCE TIES (NO SCALE)



SECTION 34

SECTION 35

T 118 R 28



Ties are to corners of foundation

Statement of evidence relative to this corner location on sheet 2

I hereby certify that this document was prepared by me or under my direct supervision.

Willard Pellinen

Willard Pellinen
McLeod County Surveyor
License No. 9626

Date June 6, 1992

OFFICE OF THE COUNTY RECORDER
MCLEOD COUNTY, MINNESOTA.

I hereby certify that this document was filed in this office at 9 o'clock A.M. on the 15th day of July, 1992.

Carmen Ostlie, County Recorder

By _____, Deputy

Document No. 246437

Certificate of Location of Government Corner

1855. John Ryan of the General Land Office established this corner. He set a post and marked 2 elms, a linden and an ironwood for bearing trees.

May 1922. Carlisle Madson, Sr., surveyor, found a 6 inch by 8 inch stone and placed an 8 inch stone on top with 2 drill holes in it.

May 12, 1976. Jerry Uhde, Wright County Surveyor, found an 8 inch stone with 2 drill holes and a pointed stone below the first stone.

May 17, 1976. Uhde set a cast iron monument over the stones.

July 12, 1985. We found the monument and took reference ties.

May 28, 1987. We took additional reference ties.

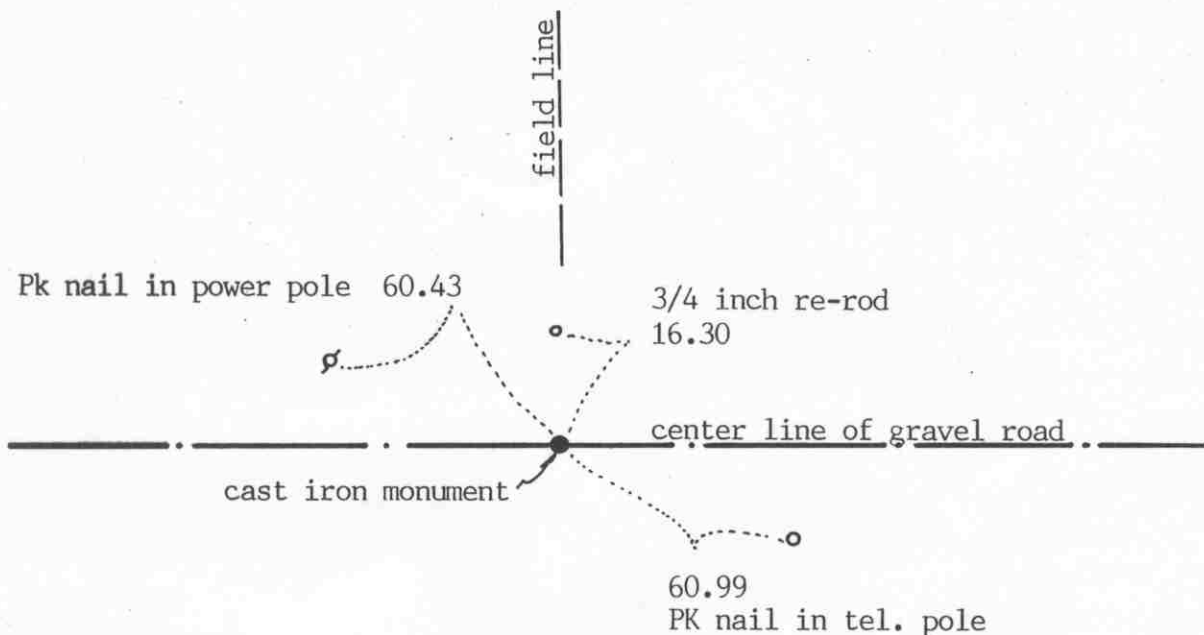
August 19, 1991. We found the monument in good condition and checked the reference ties.

NORTH QUARTER corner, Section 3, Township 117 North, Range 28 West

Certificate of Location of Government Corner

SKETCH OF REFERENCE TIES
(NO SCALE)

SECTION 34 T 118 R 28



SECTION 3 T 117 R 28

Statement of evidence relative to this corner location on sheet 2

I hereby certify that this document was prepared by me or under my direct supervision.

Willard Pellinen
Willard Pellinen
McLeod County Surveyor
License No. 9626
Date June 6, 1992

OFFICE OF THE COUNTY RECORDER
MCLEOD COUNTY, MINNESOTA.

I hereby certify that this document was filed in this office at 9 o'clock A.M. on the 15th day of July, 1992.

Carmen Ostlie, County Recorder
By _____, Deputy
Document No. 246438

Certificate of Location of Government Corner

1856. John Ryan of the General Land Office set a post and marked two elms for bearing trees.

1972. Willard Mattson, Wright County Surveyor, set a cast iron monument at the corner.

May, 1976. Jerry Uhde, Wright County Surveyor, removed the cast iron monument and dug for the corner with a back hoe. He found no other evidence of the corner.

July 7, 1976. Uhde reset the cast iron monument.

August 19, 1991. We found the monument in good condition and checked the reference ties.

There being no evidence to the contrary, we accept the monument set by the Wright County Surveyor as marking the correct location of the quarter corner.

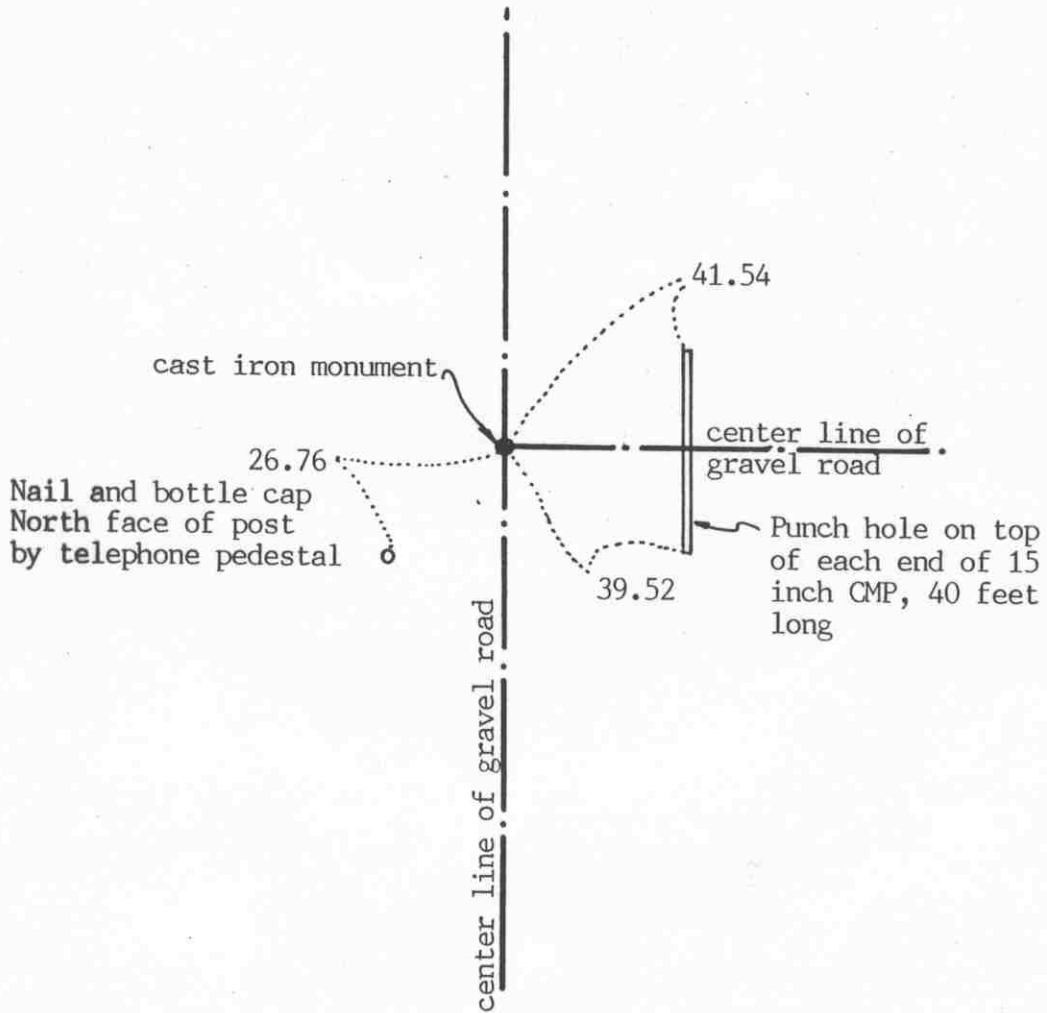
Certificate of Location of Government Corner

SKETCH OF REFERENCE TIES (NO SCALE)



SECTION 4

SECTION 3



Statement of evidence relative to this corner location on sheet 2

I hereby certify that this document was prepared by me or under my direct supervision.

Willard Pellinen
Willard Pellinen
McLeod County Surveyor
License No. 9626

Date June 13, 1992

OFFICE OF THE COUNTY RECORDER
MCLEOD COUNTY, MINNESOTA.

I hereby certify that this document was filed in this office at 9 o'clock A.M. on the 15th day of July, 19 92.

Carmen Ostlie, County Recorder

By _____, Deputy

Document No. 246440

EAST QUARTER corner, Section 4, Township 117 North, Range 28 West

Certificate of Location of Government Corner

1856. Oscar Taylor of the General Land Office set a post and marked 2 ash trees for bearing trees.

September 18, 1972. Mr. George Kazmarek, 63 years old, lived in the Northwest Quarter of Section and farmed part of the Northwest Quarter of Section 4, and lived in the area all his life, said he has never seen or heard of anyone seeing any monument or stone at the corner. He said the center line intersection of the roads is the corner. Mr. Felix Nowak, in the Southwest Quarter of Section 3 for 20 years, agrees.

May, 1972. McCombs Knutson Associates (Dickman Knutson, county surveyor) dug for the corner at the center line intersection of the roads. John Tupa from Hutchinson dug with a backhoe. Found no evidence of a corner.

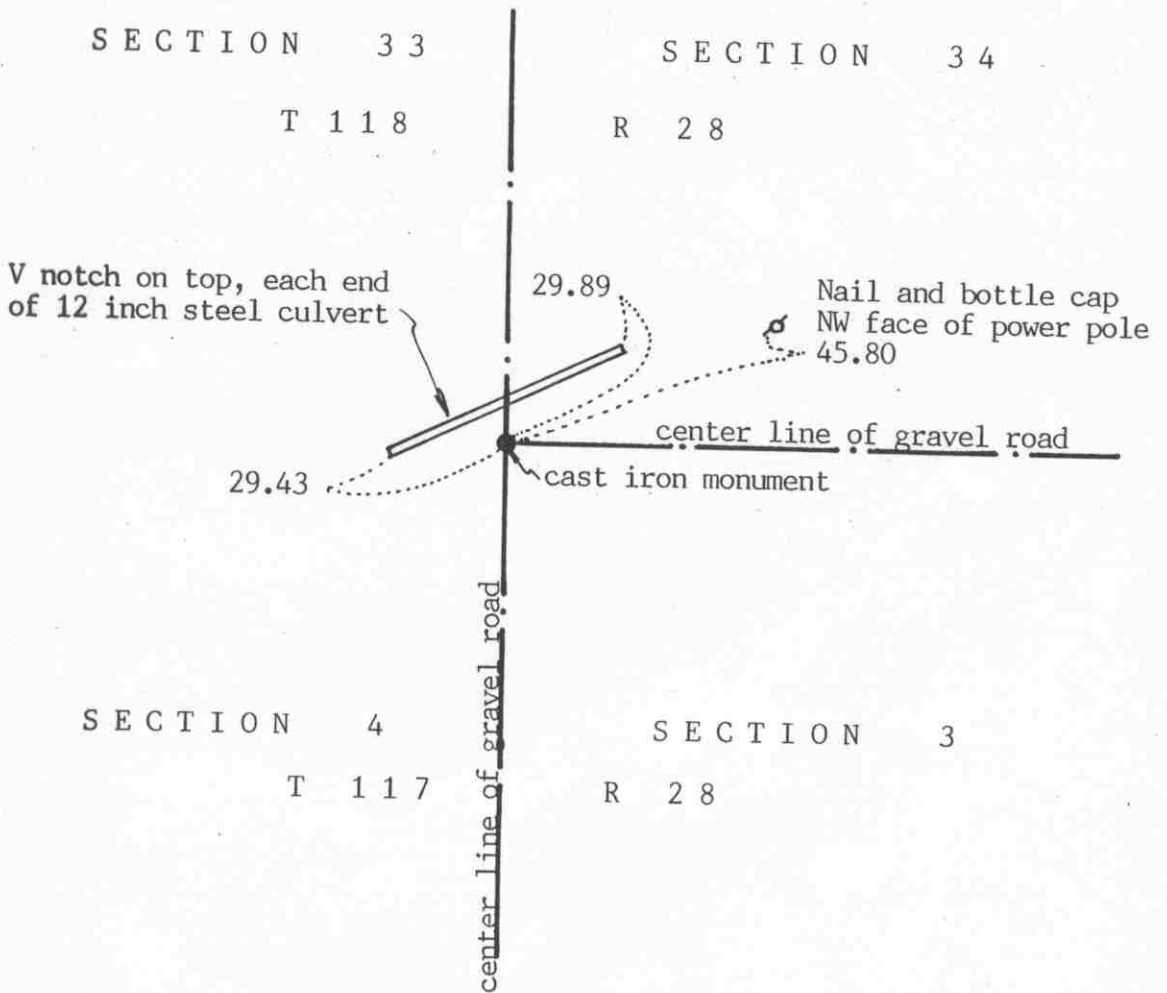
September 22, 1972. Knutson set a McLeod County cast iron monument at the center line intersection of the roads.

The monument set by Knutson is accepted as the corner location because it fits the occupation lines, the center lines of the roads, and there is no evidence to the contrary.

August 19, 1991. We found the monument in good condition and took new reference ties.

Certificate of Location of Government Corner

SKETCH OF REFERENCE TIES
(NO SCALE)



Statement of evidence relative to this corner location on sheet 2

I hereby certify that this document was prepared by me or under my direct supervision.

Willard Pellinen
Willard Pellinen
McLeod County Surveyor
License No. 9626

Date June 6, 1992

OFFICE OF THE COUNTY RECORDER
MCLEOD COUNTY, MINNESOTA.

I hereby certify that this document was filed in this office at 9 o'clock A.M. on the 15th day of July, 1992.

Armen Ostlie, County Recorder
By _____, Deputy

Document No. 246439

Certificate of Location of Government Corner

1855. John Ryan of the General Land Office set a post and marked a black oak, 2 bur oaks and an elm for bearing trees.

1972. Willard Mattson, Wright County Surveyor, set a cast iron monument at the corner.

September 22, 1972. We found the cast iron monument set by Mattson and took reference ties.

May 3, 1976. Jerry Uhde, Wright County surveyor, removed the cast iron monument and dug with a backhoe but found no other evidence of a corner.

July 7, 1976. The Wright County Surveyor reset the cast iron monument.

January 22, 1987. We found only 1 tie remaining. We dug up the corner and took additional ties. The monument was 12 inches below the surface of the road. We set a $\frac{1}{2}$ inch diameter iron pipe over the monument.

August 19, 1991. We checked the reference ties to the iron pipe.

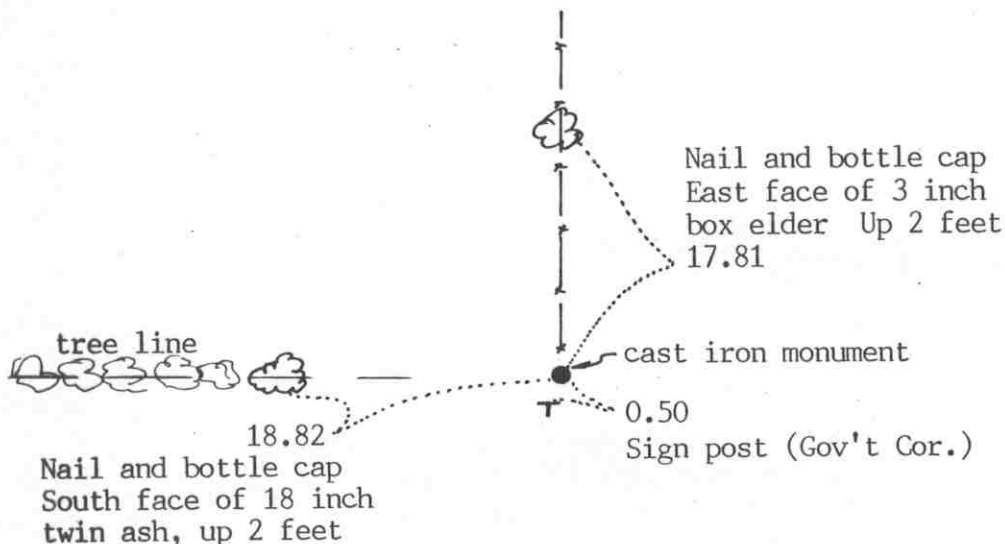
Certificate of Location of Government Corner



SKETCH OF REFERENCE TIES

(NO SCALE)

SECTION 33 T 118 R 28



SECTION 4 T 117 R 28

Statement of evidence relative to this corner location on sheet 2

I hereby certify that this document was prepared by me or under my direct supervision.

Willard Pellinen
 Willard Pellinen
 McLeod County Surveyor
 License No. 9626

Date July 11, 1992

OFFICE OF THE COUNTY RECORDER
 MCLEOD COUNTY, MINNESOTA.

I hereby certify that this document was filed in this office at 9 o'clock A.M. on the 20th day of July, 1992.

Carmen Ostlie, County Recorder

By _____, Deputy

Document No. 246512

Certificate of Location of Government Corner

1885. This corner was established by John Ryan of the General Land Office. He set a post and marked an elm and an oak for bearing trees.

September 22, 1972. McCombs Knutson Associates (Dickman Knutson, county surveyor) found a cast iron monument set by Willard Mattson, Wright County Surveyor in 19 ____.

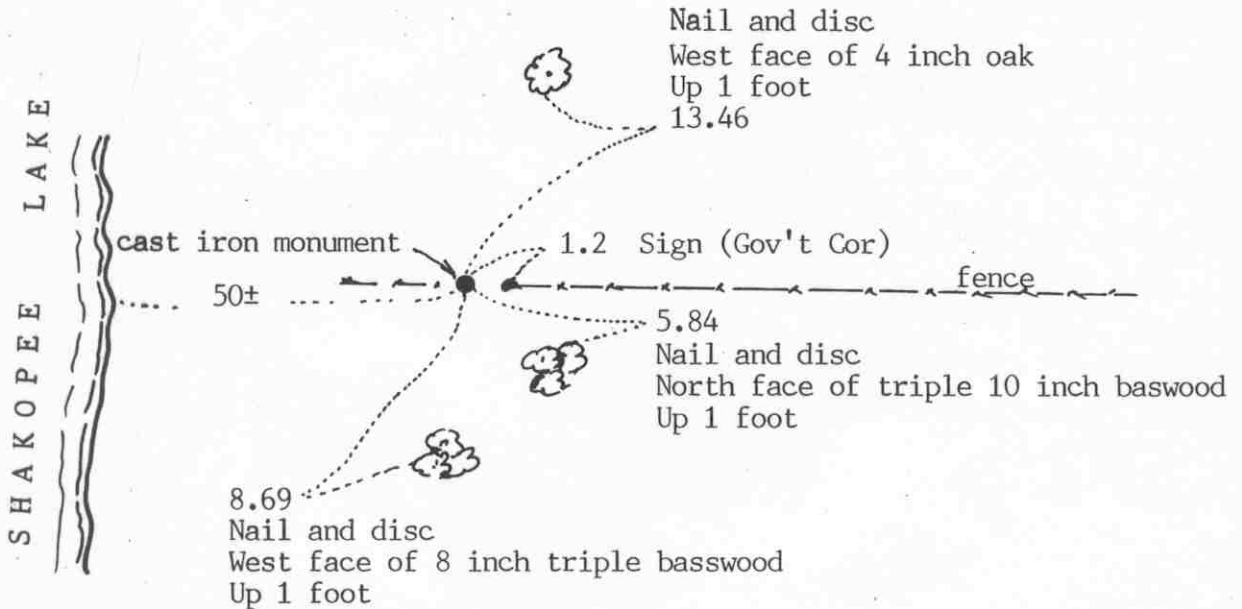
August 23, 1991. We found the monument in good condition and took new reference ties.

Certificate of Location of Government Corner



SKETCH OF REFERENCE TIES
(NO SCALE)

SECTION 33 T 118 R 28



SECTION 4 T 117 R 28

Statement of evidence relative to this corner location on sheet 2

I hereby certify that this document was prepared by me or under my direct supervision.

Willard Pellinen
Willard Pellinen
McLeod County Surveyor
License No. 9626

Date July 11, 1992

OFFICE OF THE COUNTY RECORDER
MCLEOD COUNTY, MINNESOTA.

I hereby certify that this document was filed in this office at 9 o'clock A.M. on the 20th day of July, 1992.

Norman Ostlie, County Recorder

By _____, Deputy

Document No. 246513

Certificate of Location of Government Corner

1855. John Ryan of the General Land Office established this corner. He set a post and marked an elm and a black oak for bearing trees.

July 14, 1976. Jerry Uhde, Wright County Surveyor, set a cast iron monument along an old east-west fence by single proportionat measure between the government corners to the east and west.

August 23, 1991. We found the monument in good condition within a pile of rocks and took reference ties.

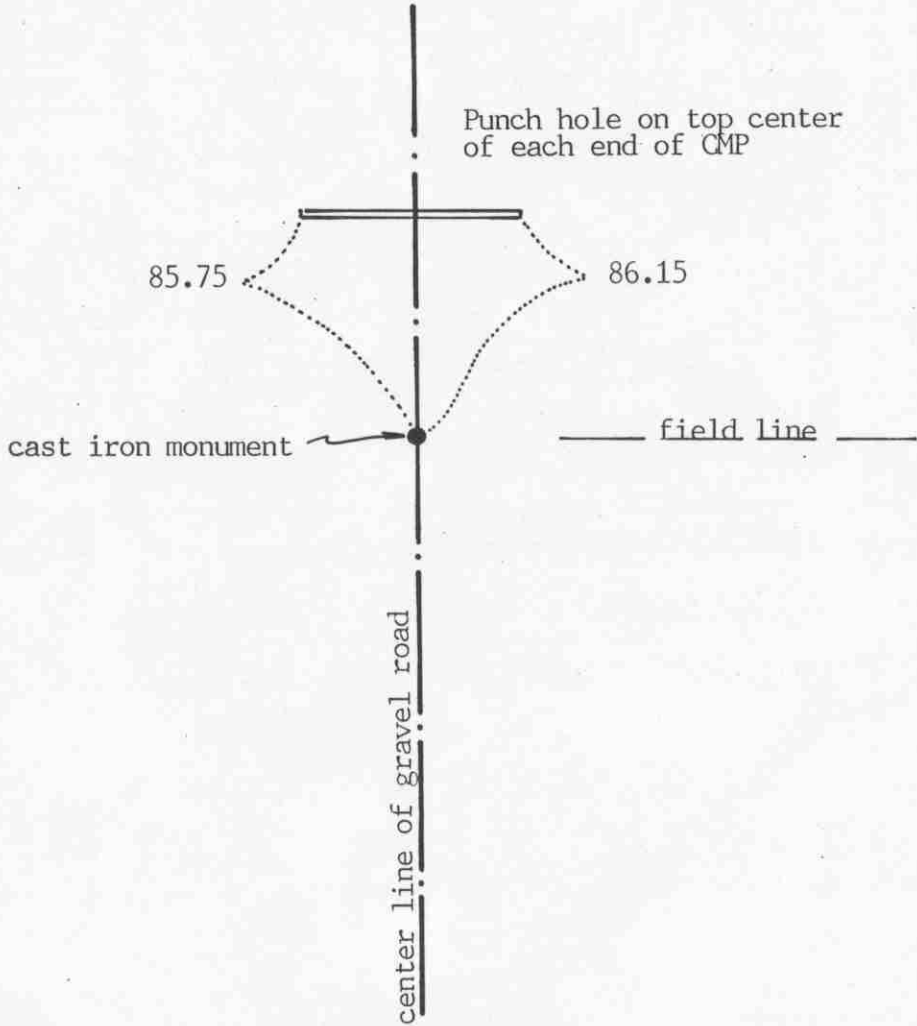
Certificate of Location of Government Corner

SKETCH OF REFERENCE TIES (NO SCALE)



SECTION 5

SECTION 4



Statement of evidence relative to this corner location on sheet 2

I hereby certify that this document was prepared by me or under my direct supervision.

Willard Pellinen

Willard Pellinen
McLeod County Surveyor
License No. 9626

Date February 22, 1992

OFFICE OF THE COUNTY RECORDER
MCLEOD COUNTY, MINNESOTA.

I hereby certify that this document was filed in this office at 9 o'clock A.M. on the 6th day of May, 1992.

Carmen Belie, County Recorder

By _____, Deputy

Document No. 245078

EAST QUARTER corner, Section 5, Township 117 North, Range 28 West

Certificate of Location of Government Corner

1856. Oscar Taylor of the General Land Office established this corner. He set a post and marked 2 oaks for bearing trees.

November 15, 1924. E. L. Higgins, surveyor, found an oak post at the corner. His field notes show a distance of 2642 feet to the southeast corner of Section 5.

April 22, 1925. Carlisle Madson, Sr., county surveyor, found a stake at the corner and he measured 2640.5 feet to the southeast corner of Section 5.

1972. McCombs Knutson Associates (Dickman Knutson, county surveyor) dug for the corner, John Tupa from Hutchinson with a backhoe. They found no evidence of a corner.

September 22, 1972. Knutson set a McLeod County cast iron monument in the center line of the north-south road at the 1925 distance by Madson from the southeast corner and took available reference ties.

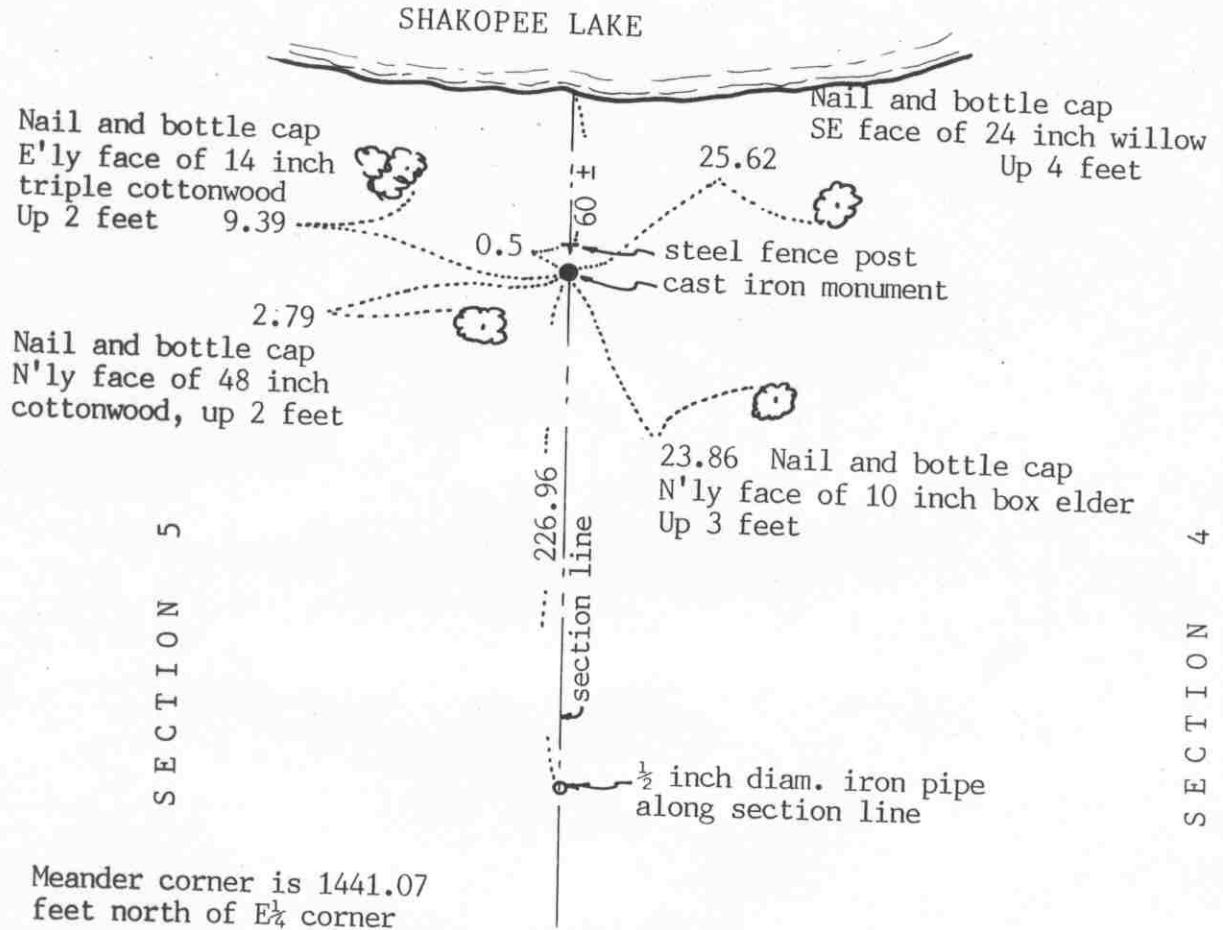
August 14, 1991. We found the monument in good condition and checked the reference ties.

The monument set by Knutson is accepted as marking the location of the quarter corner. It fits occupation lines, the center line of the road and the field line to the east and it was set at the 1925 county surveyor distance from the southeast corner.

M.C. NO. 13 corner, Section 5, Township 117 North, Range 28 West

Certificate of Location of Government Corner

SKETCH OF REFERENCE TIES (NO SCALE)



SECTION 5

SECTION 4

Statement of evidence relative to this corner location on sheet 2

I hereby certify that this document was prepared by me or under my direct supervision.

Willard Pellinen
Willard Pellinen
McLeod County Surveyor
License No. 9626

Date April 30, 1992

OFFICE OF THE COUNTY RECORDER
MCLEOD COUNTY, MINNESOTA.

I hereby certify that this document was filed in this office at 9 o'clock A.M. on the 6th day of May, 19 92.

Carmen Ostlie, County Recorder

By _____, Deputy

Document No. 245077

Certificate of Location of Government Corner

1856. Oscar Taylor of the General Land Office set a meander post and marked an oak and an elm for bearing trees.

January 29, 1987. We set a half inch diameter iron pipe at the computed location of the meander corner along the east line of Section 5, south of Shakopee Lake.

May 28, 1987. We set a McLeod County cast iron monument at the corner and took available reference ties.

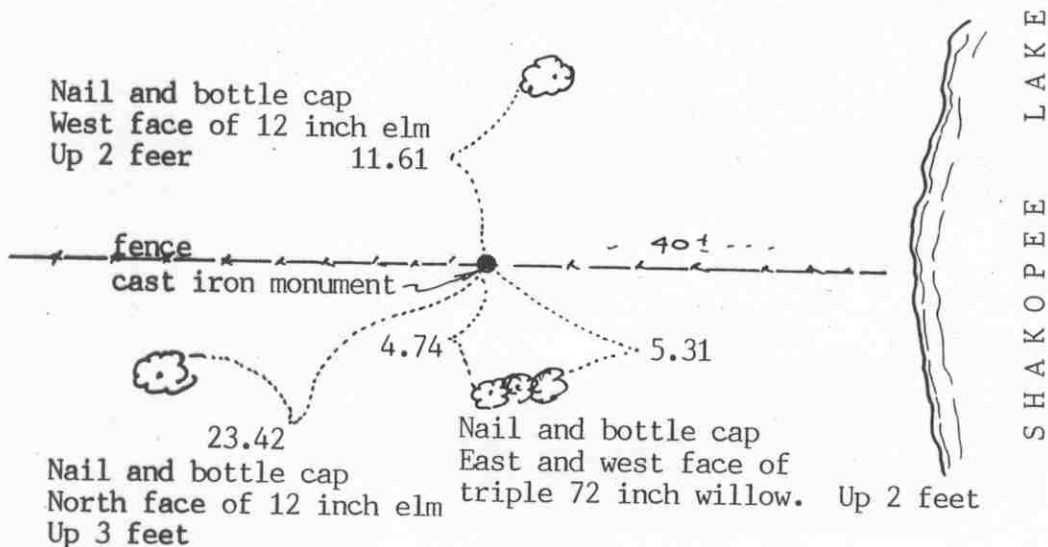
August 14, 1991. We found the monument in good condition and checked the reference ties.

Certificate of Location of Government Corner



SKETCH OF REFERENCE TIES
(NO SCALE)

SECTION 32 T 118 R 28



SECTION 5 T 117 R 28

Statement of evidence relative to this corner location on sheet 2

I hereby certify that this document was prepared by me or under my direct supervision.

Willard Pellinen

Willard Pellinen
McLeod County Surveyor
License No. 9626

Date July 11, 1992

OFFICE OF THE COUNTY RECORDER
MCLEOD COUNTY, MINNESOTA.

I hereby certify that this document was filed in this office at 9 o'clock A.M. on the 20th day of July, 1992.

Armen Obtilie, County Recorder

By _____, Deputy

Document No. 246514

Certificate of Location of Government Corner

1855. John Ryan of the General Land Office established this corner. He set a post and marked 2 aspens for bearing trees.

July 14, 1976. Jerry Uhde, Wright County Surveyor, set a cast iron monument using single proportionate measure between the government corners to the east and west.

August 23, 1991. We found the monument in good condition but all the reference ties destroyed. We took new reference ties.

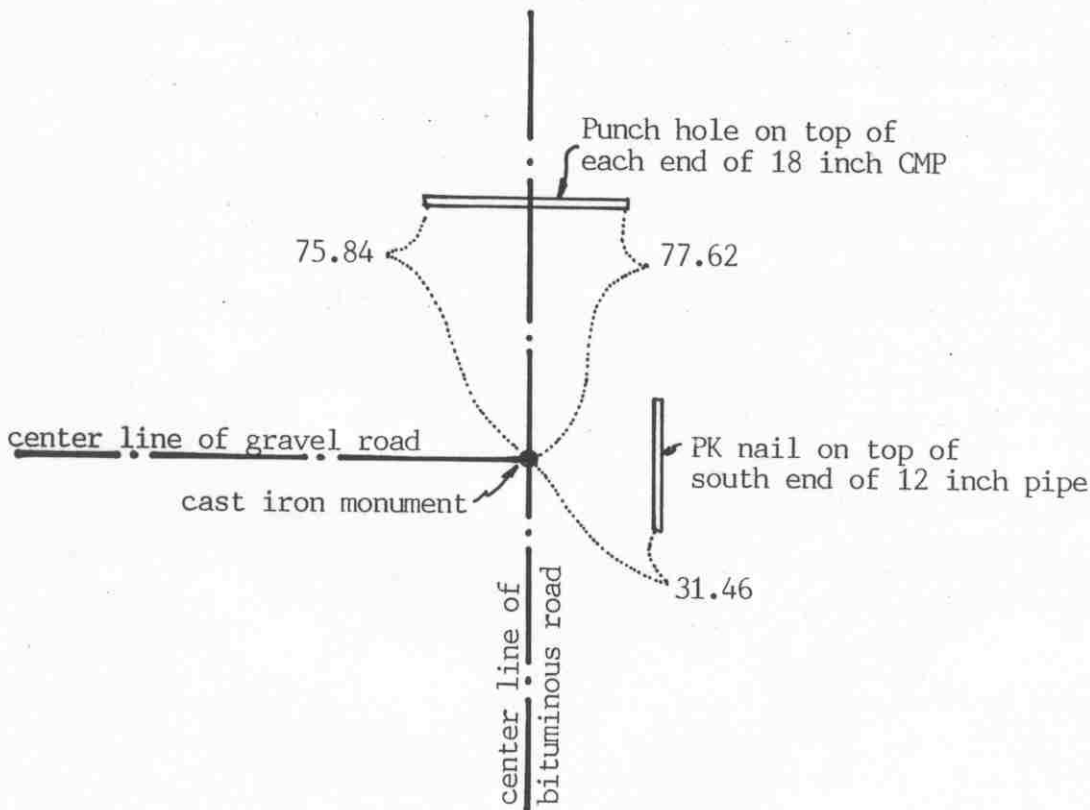
NORTH QUARTER corner, Section 5, Township 117 North, Range 28 West

Certificate of Location of Government Corner

SKETCH OF REFERENCE TIES (NO SCALE)



SECTION 32 T 118 R 28



SECTION 5 T 117 R 28

Statement of evidence relative to this corner location on sheet 2

I hereby certify that this document was prepared by me or under my direct supervision.

Willard Pellinen

Willard Pellinen
McLeod County Surveyor
License No. 9626

Date Feb. 21, 1992

OFFICE OF THE COUNTY RECORDER
MCLEOD COUNTY, MINNESOTA.

I hereby certify that this document was filed in this office at 9 o'clock A.M. on the 6th day of May, 1992.

Carmen O'Brien, County Recorder

By _____, Deputy

Document No. 245079

Certificate of Location of Government Corner

1855. John Ryan of the General Land Office established this corner. He set a post and marked 2 butternut trees for bearing trees.

November 15, 1924. Survey notes by E. L. Higgins, surveyor, show a stone at the corner.

1972. The Wright County Surveyor replaced an iron pin which was set by the Wright County Highway Department with a cast iron monument.

May 13, 1976. Wright County Surveyor removed the cast iron monument and dug for the corner with a backhoe. Found nothing.

July 14, 1976. The Wright County Surveyor reset a cast iron monument at the corner.

August 14, 1991. We found the monument in good condition and checked the reference ties.

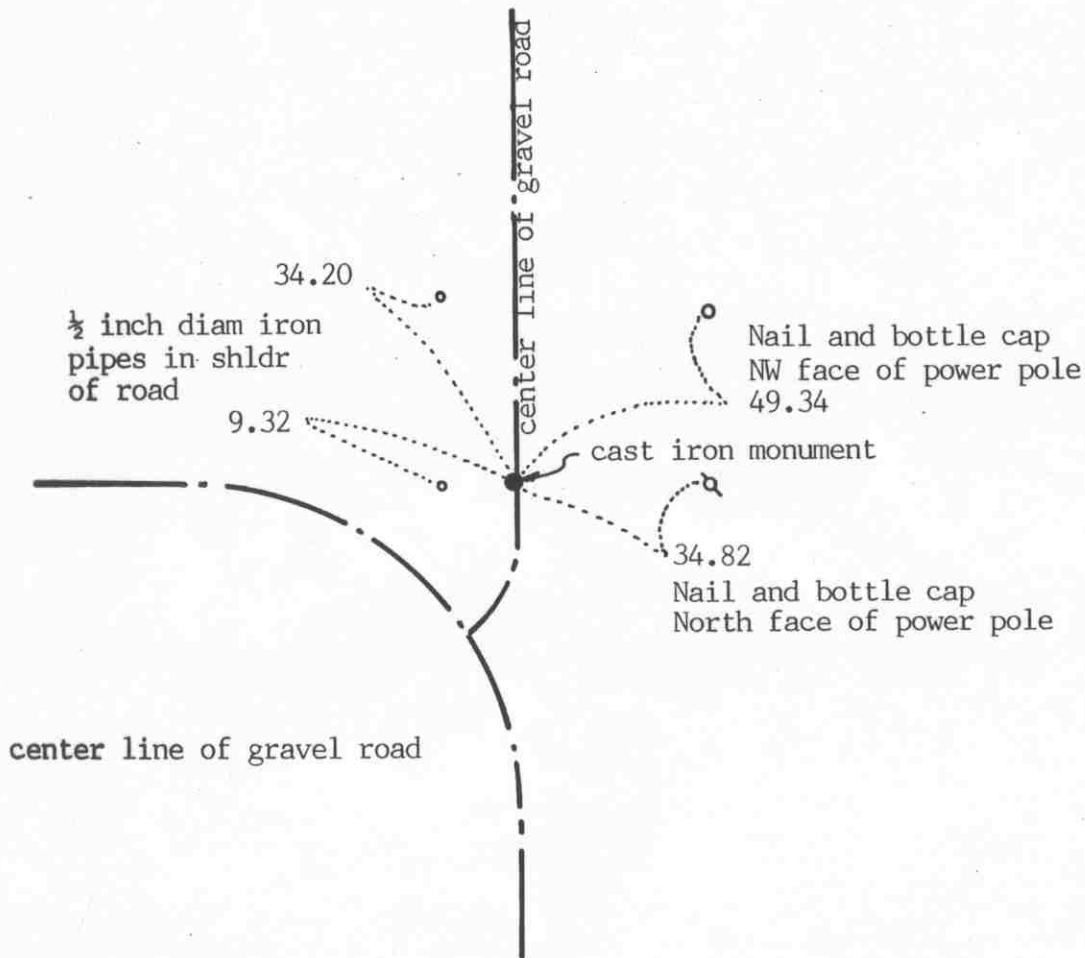
Certificate of Location of Government Corner

SKETCH OF REFERENCE TIES (NO SCALE)



SECTION 6

SECTION 5



Statement of evidence relative to this corner location on sheet 2

I hereby certify that this document was prepared by me or under my direct supervision.

Willard Pellinen

Willard Pellinen
McLeod County Surveyor
License No. 9626

Date June 5, 1992

OFFICE OF THE COUNTY RECORDER MCLEOD COUNTY, MINNESOTA.

I hereby certify that this document was filed in this office at 9 o'clock A.M. on the 9th day of June, 1992.

Armen Ostlie, County Recorder

By _____, Deputy

Document No. 245782

EAST QUARTER corner, Section 6, Township 117 North, Range 28 West

Certificate of Location of Government Corner

1856. Oscar Taylor of the General Land Office set a post and marked 2 aspens for bearing trees.

November 15, 1924. E.L.Higgins, surveyor, found a stone in the center of the north-south road.

April 22, 1925. Carlisle Madson, Sr., county surveyor, found a stone at the corner.

19?? The county highway department found a stone with a chiseled + on top.

April 14, 1973. McCombs Knutson Associates (Dickman Knutson, county surveyor) found a spike at the corner.

July 1973. Knutson dug for the corner, John Tupa from Hutchinson with a backhoe. They found a stone, top of stone down 1 foot below the road surface. Stone was triangular, 8 inches wide at the bottom, with a sharp point up. They the stone off and dug deeper. Down 2½ feet below the surface they found another stone, directly below the first stone. This stone was 16 inches by 16 inches with a chiseled + on top. They left the stone in place.

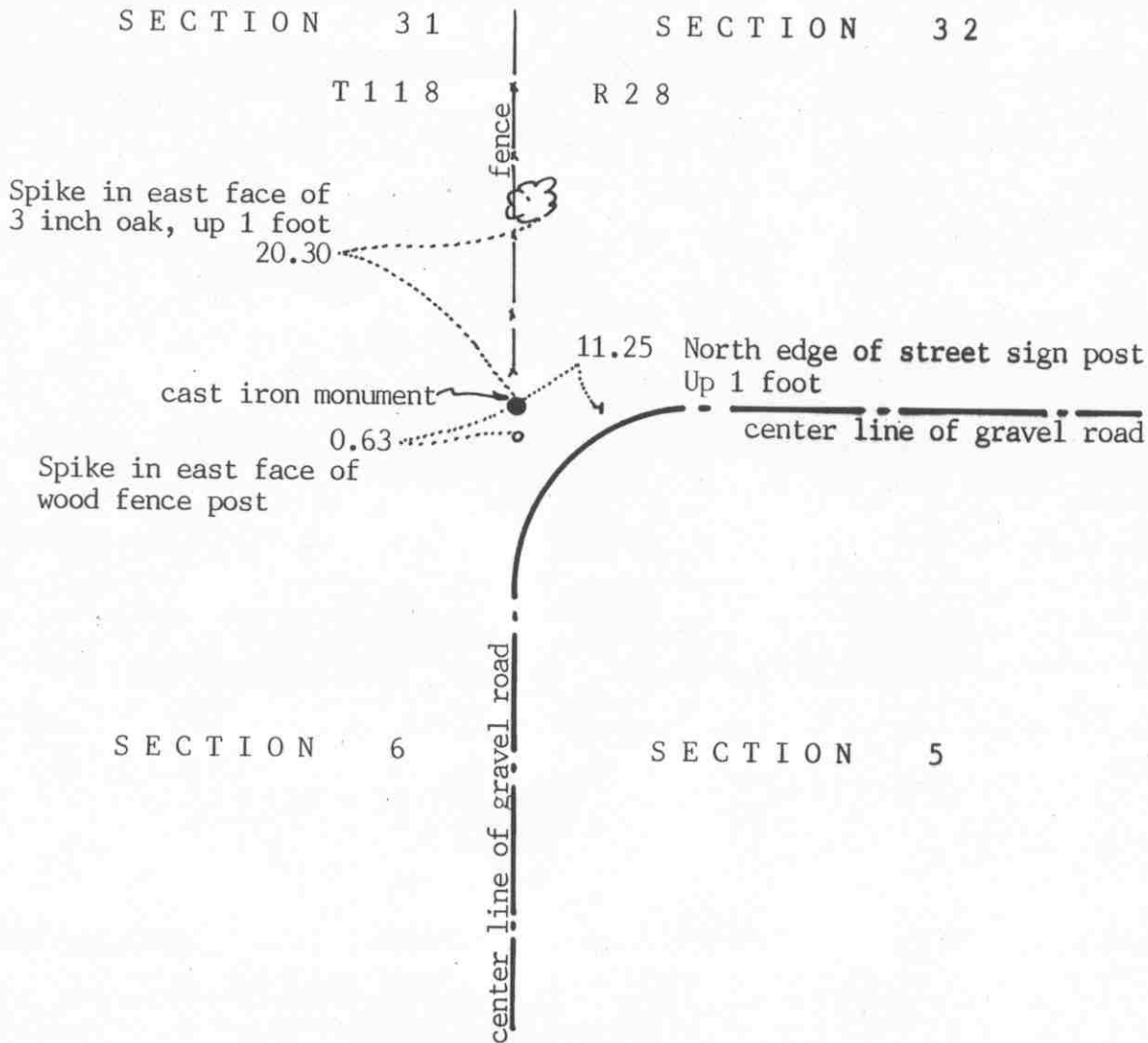
April 21, 1973. Knutson set a McLeod County cast iron monument at the corner.

August 14, 1991. We found the monument in good condition down 10 inches below the road surface. We took new reference ties.

We accept the monument set by Knutson as marking the correct location of the quarter corner. It is set over an older monument which has perpetuated the location of the corner.

Certificate of Location of Government Corner

SKETCH OF REFERENCE TIES (NO SCALE)



Statement of evidence relative to this corner location on sheet 2

I hereby certify that this document was prepared by me or under my direct supervision.

Willard Pellinen

Willard Pellinen
McLeod County Surveyor
License No. 9626

Date June 7, 1992

OFFICE OF THE COUNTY RECORDER
MCLEOD COUNTY, MINNESOTA.

I hereby certify that this document was filed in this office at 9 o'clock A.M. on the 9th day of June, 1992.

Carmen Ostlie, County Recorder

By _____, Deputy

Document No. 245781

Certificate of Location of Government Corner

1855. John Ryan of the General Land Office established this corner. He set a post and marked 2 elms, an ash and an oak for bearing trees.

1972. The Wright County Surveyor set a cast iron monument on the north fence line and on the center line P.I. of roads to the east and south.

August 14, 1991. We found the monument flush with the ground, in good condition. All old ties had been destroyed so we took new ties.

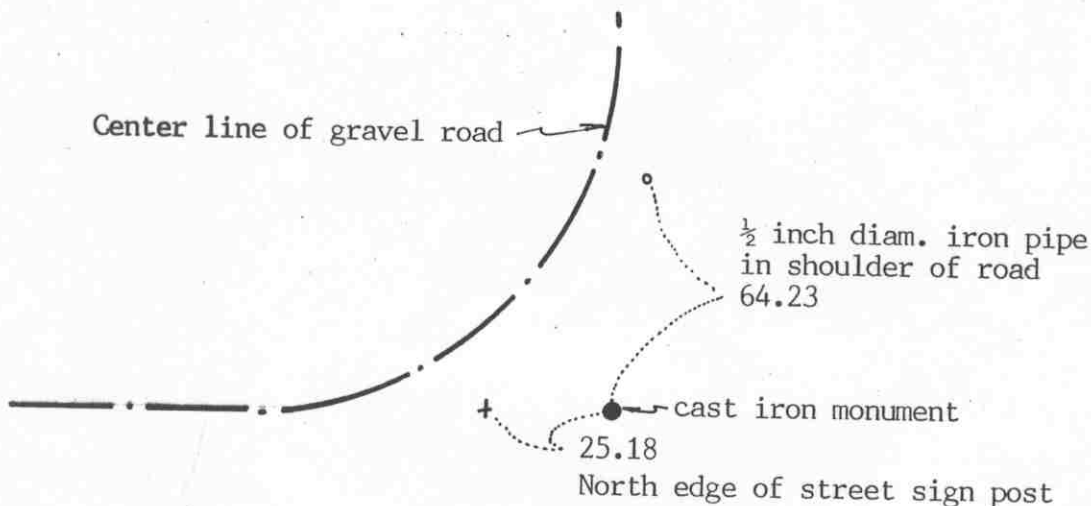
Certificate of Location of Government Corner



SKETCH OF REFERENCE TIES

(NO SCALE)

SECTION 31 T 118 R 28



SECTION 6 T 117 R 28

Statement of evidence relative to this corner location on sheet 2

I hereby certify that this document was prepared by me or under my direct supervision.

Willard Pellinen

Willard Pellinen
McLeod County Surveyor
License No. 9626

Date July 11, 1992

OFFICE OF THE COUNTY RECORDER
MCLEOD COUNTY, MINNESOTA.

I hereby certify that this document was filed in this office at 9 o'clock A.M. on the 20th day of July, 1992.

Carman Ostlie, County Recorder

By _____, Deputy

Document No. 246515

Certificate of Location of Government Corner

1855. John Ryan of the General Land Office set a post and marked 2 aspens for bearing trees.

July 7, 1976. Jerry Uhde, Wright County Surveyor, set a Wright County cast iron monument at the corner using 1884 survey distances by Strong from the section corners.

August 22, 1991. We found the monument in good condition and took new reference ties.

NORTHEAST corner, Section 1, Township 117 North, Range 29 West

Certificate of Location of Government Corner

SKETCH OF REFERENCE TIES

(NO SCALE)

SEC. 36, T118, R29

SEC. 31, T118, R28

Nail and bottle cap in
NE face of post by tel.
ped.

36.45

39.39

field line

South edge of sign post

24.83

Chiseled + on top of each
end of 24 inch conc. culv.
54 feet long

1/2 inch iron
pipes on center
line of gravel road
(straight line)

center line of gravel road

CIM

44.88

SEC. 1, T117, R29

SEC. 6, T117, R28

Statement of evidence relative to this corner location on sheet 2

I hereby certify that this document
was prepared by me or under my
direct supervision.

OFFICE OF THE COUNTY RECORDER
MCLEOD COUNTY, MINNESOTA.

Willard Pellinen
Willard Pellinen
McLeod County Surveyor
License No. 9626

I hereby certify that this document was filed in this
office at 9 o'clock A.M. on the 26th day
of July, 1994.

Date March 10, 1991

CARMEN OSTLIE MILDOR, McLEOD COUNTY RECORDER, County Recorder

By Thyllis Hopewick, Deputy

Document No. 260933

NORTHEAST corner, Section 1, Township 117 North, Range 29 West**Certificate of Location of Government Corner**

- August, 1855. John Ryan of the General Land Office set a post at the corner and marked 2 willows and 2 aspen for bearing trees.
1970. Oscar Anderson, 71 years old, has lived in the Southwest Quarter of Section 31, T118, R28 all his life, said 40 years ago when they rebuilt the road, an old "marker" was found and they put in an iron marker. He said it could be 4 or more feet down below the road surface.
- October 2, 1970. McCombs Knutson Associates (Dickman Knutson, county surveyor) dug for the corner, John Tupa from Hutchinson with a backhoe. Down 5½ feet below the road surface they found a 3 inch angle iron.
- October 13, 1970. Knutson set a McLeod County cast iron monument.
- May 8, 1981. We found the cast iron monument down 7 inches below the road surface in good condition. We set ½ inch iron pipes 100.00 and 200.00 feet east (on a straight line) for reference ties to replace the corner after road construction.
- June 18, 1986. We found the monument down 2½ feet below the road surface, in good condition and checked ok with the 1981 reference ties. We took additional reference ties. We set a ½ inch by 14 inch iron pipe over the monument, 3 inches below the road surface.
- May 2, 1990. We found the iron pipe and the reference ties good.
- We accept the angle iron found by Knutson as having perpetuated the correct location of the section corner.
- May 11, 1994. Jerry Uhde, Wright County Surveyor, set a cast iron monument, marked section corner, above the existing cast iron monument.

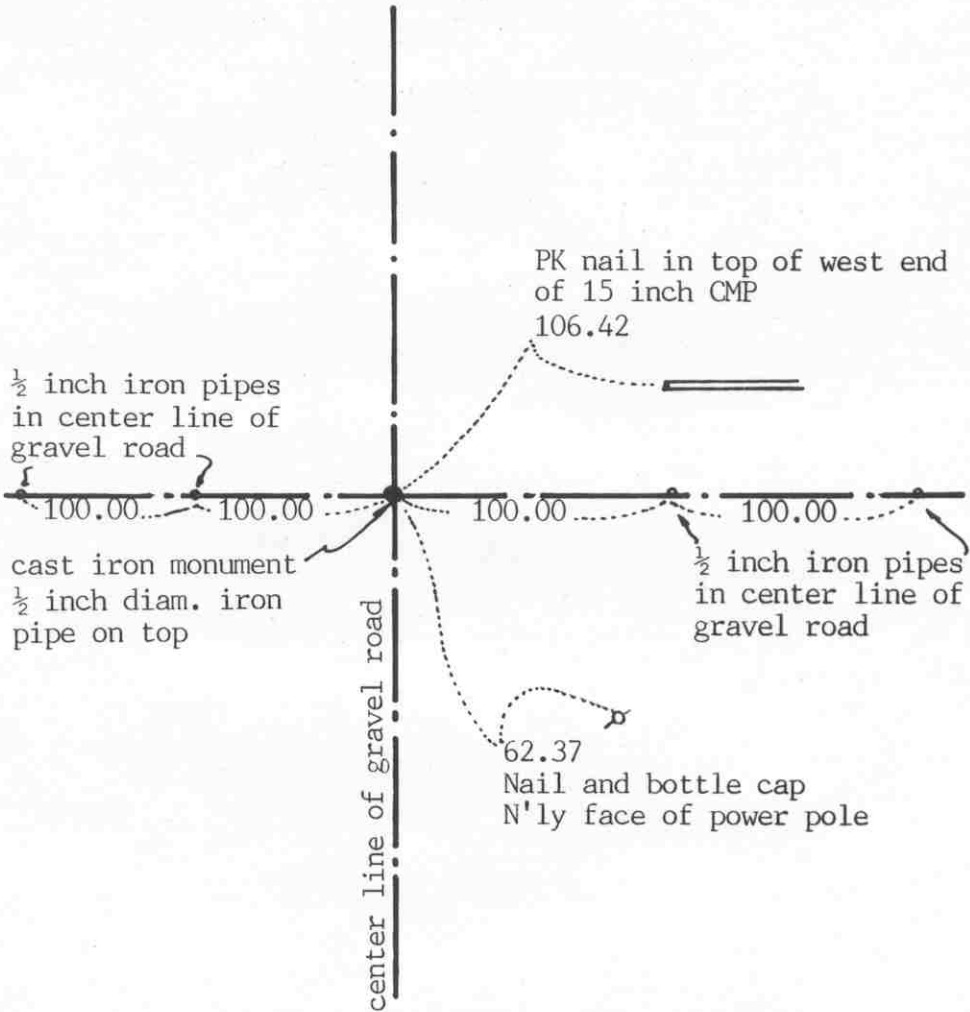
Certificate of Location of Government Corner

SKETCH OF REFERENCE TIES

(NO SCALE)



SECTION 1, T 117, R 29



SECTION 6, T 117, R 28

Statement of evidence relative to this corner location on sheet 2

I hereby certify that this document was prepared by me or under my direct supervision.

Willard Pellinen
 Willard Pellinen
 McLeod County Surveyor
 License No. 9626

Date March 10, 1991

OFFICE OF THE COUNTY RECORDER
 MCLEOD COUNTY, MINNESOTA.

I hereby certify that this document was filed in this office at 2 o'clock P. M. on the 1st day of April, 19 91.

Carmen Ostlie, County Recorder

By _____, Deputy

Document No. 238149

Certificate of Location of Government Corner

August, 1855. John Ryan of the General Land Office set a post and marked 2 bur oaks for bearing trees.

September 19, 1969. McCombs Knutson Associates (Dickman Knutson, county surveyor) measured the east line of Section 1 and set a temporary quarter corner at the center line intersection of the roads .

April 17, 1970. Knutson dug for the corner, John Tupa from Hutchinson with a backhoe. They found a rotted wood stake down 3 feet below the road surface.

Knutson set a cast iron monument. (date not known)

April 8, 1981. We found the monument in good condition and set $\frac{1}{2}$ inch diameter iron pipes 100.00 feet east and 100.00 feet west of the monument (in a straight line) for reference ties. Old ties to be destroyed by road construction.

June 18, 1986. We found the monument buried 3 feet below the road surface by road construction. Ties taken before road construction check ok. We set a 14 inch by $\frac{1}{2}$ inch diameter iron pipe over the monument and took new reference ties.

May 2, 1990. We found the iron pipe and the reference ties good.

We accept the wood stake found by Knutson as having perpetuated the correct location of the quarter corner.

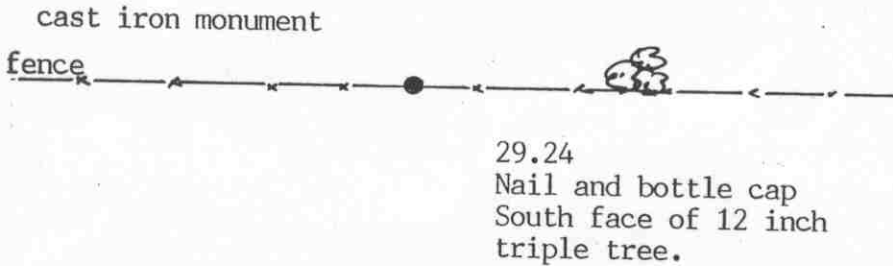
Certificate of Location of Government Corner

SKETCH OF REFERENCE TIES
(NO SCALE)



SECTION 7

SECTION 8



2638.08 feet to northeast corner of Section 7
2662.71 feet to southeast corner of Section 7

Angle at quarter corner (west side) 179°57'25"

Statement of evidence relative to this corner location on sheet 2

I hereby certify that this document was prepared by me or under my direct supervision.

Willard Pellinen
Willard Pellinen
McLeod County Surveyor
License No. 9626

Date August 17, 1992

OFFICE OF THE COUNTY RECORDER
MCLEOD COUNTY, MINNESOTA.

I hereby certify that this document was filed in this office at 9 o'clock A.M. on the 1st day of Sep, 1992.

Carmen Ostlie, County Recorder
By _____, Deputy

Document No. 247427

EAST QUARTER corner, Section 7, Township 117 North, Range 28 West

Certificate of Location of Government Corner

1856. Oscar Taylor of the General Land Office established this corner. He set a post and marked 2 oaks for bearing trees.

August 26, 1976. McCombs Knutson Associates. (Dickman Knutson, county surveyor) set a cast iron monument along an east-west fence line which has been accepted as the quarter line of Sections 7 and 8 by adjoining land owners. Knutson set the monument using 1899 distance by E. L. Higgins, county surveyor, from the center of Section 8.

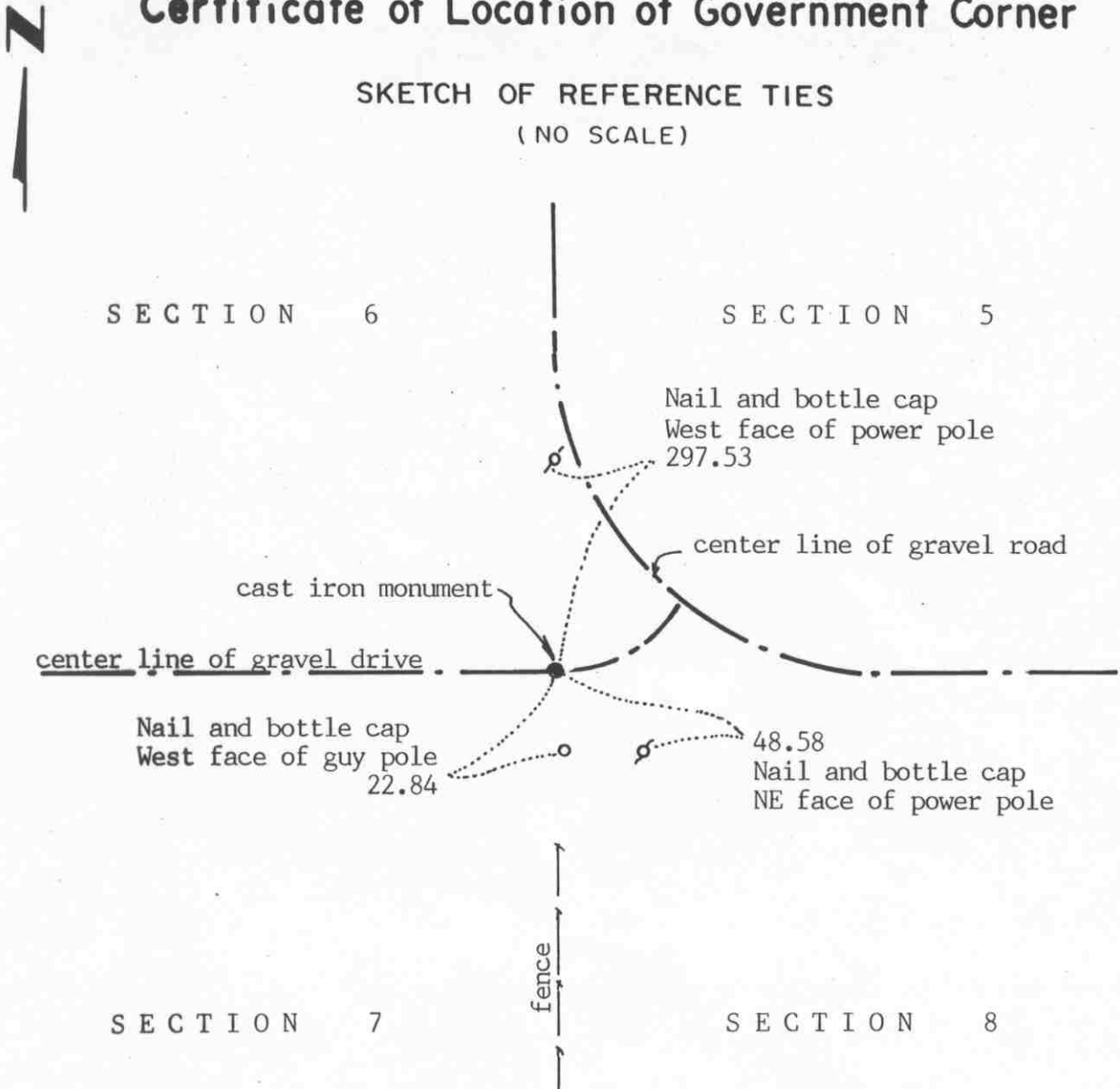
This falls within 1 foot of being on a straight line between the northeast and southeast corners of Section 7, and 12.32 feet north of a split between the section corners.

February 6, 1992. We found the monument in good condition and checked the ties.

There being no evidence to the contrary, the monument set by Knutson is accepted as marking the quarter corner. It fits an occupation line, the east-west fence, is close to being on line between the section corners and is the same distance to the center of Section 8 as Higgins had in 1899.

Certificate of Location of Government Corner

SKETCH OF REFERENCE TIES
(NO SCALE)



Statement of evidence relative to this corner location on sheet 2

I hereby certify that this document was prepared by me or under my direct supervision.

Willard Pellinen
 Willard Pellinen
 McLeod County Surveyor
 License No. 9626
 Date June 5, 1992

OFFICE OF THE COUNTY RECORDER
 MCLEOD COUNTY, MINNESOTA.

I hereby certify that this document was filed in this office at 9 o'clock A.M. on the 9th day of June, 1992.

Armen Ostlie, County Recorder
 By _____, Deputy
 Document No. 245783

NORTHEAST corner, Section 7, Township 117 North, Range 28 West

Certificate of Location of Government Corner

1856. Oscar Taylor of the General Land Office first established this corner. He set a post and marked an aspen, a cherry tree, an elm and a linden tree for bearing trees.

19?? The County Highway Department found a stone at the corner.

July 13, 1973. McCombs Knutson Associates (Dickman Knutson, county surveyor) dug for the corner with a backhoe. They found a spike at the surface of the road. Below the spike, down 2 feet below the surface, they found 6 inch diameter stone with a wood stake beside it.

August 21, 1973. Knutson set a McLeod County cast iron monument over the stone and took reference ties.

August 14, 1991. We found the monument in good condition down 6 inches below the road surface. We took new reference ties.

We accept the monument set by Knutson as marking the correct location of the section corner. It was set over an older monument, the stone, and it fits occupation lines, the center line P.I. of the county road and is in line with a fence to the south.

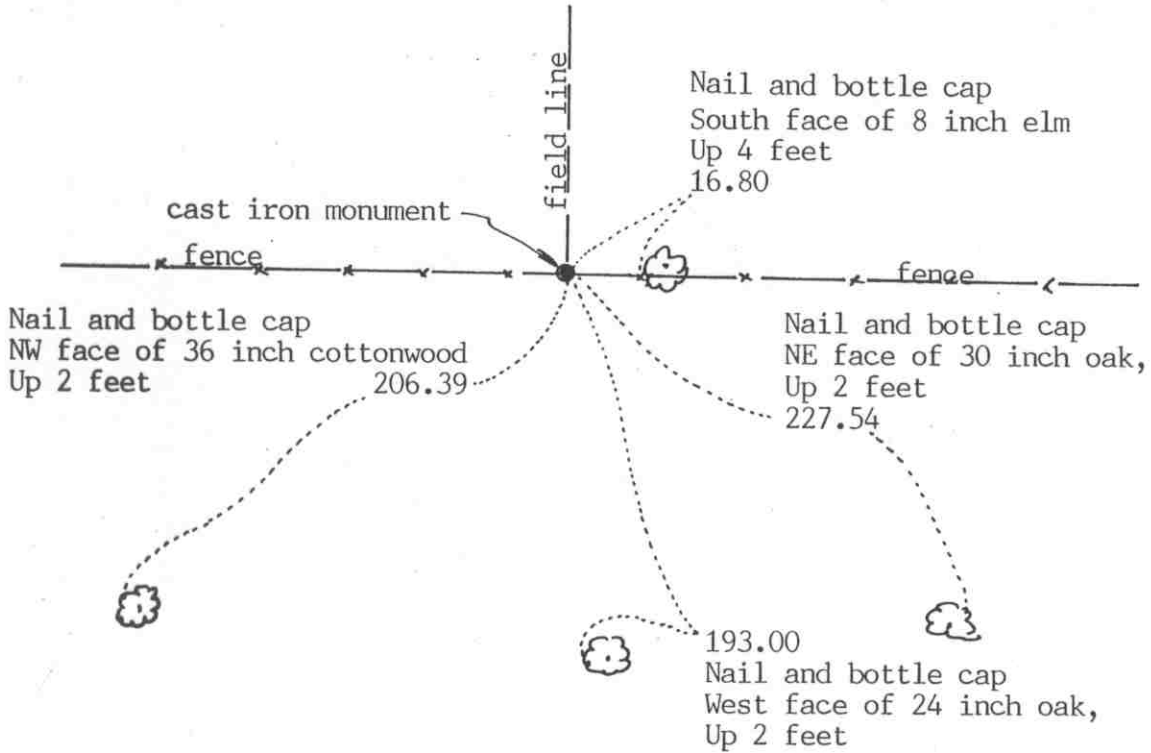
Certificate of Location of Government Corner



SKETCH OF REFERENCE TIES

(NO SCALE)

SECTION 6



SECTION 7

Statement of evidence relative to this corner location on sheet 2

I hereby certify that this document was prepared by me or under my direct supervision.

Willard Pellinen
 Willard Pellinen
 McLeod County Surveyor
 License No. 9626

Date August 27, 1992

OFFICE OF THE COUNTY RECORDER
 MCLEOD COUNTY, MINNESOTA.

I hereby certify that this document was filed in this office at 9 o'clock A.M. on the 1st day of Aug, 1992.

Carmen Ostlie, County Recorder

By _____, Deputy

Document No. 247428

Certificate of Location of Government Corner

1856. Oscar Taylor of the General Land Office established this corner. He set a post and marked 2 elms for bearing trees.

July 5, 1979. William Hlavka, 63 years old, had lived in the Northeast Quarter of Section 7 all his life, said a 4 inch diameter steel pipe filled with concrete is the corner. This was set about 20 years ago at the intersection of the fences which had been accepted as the correct quarter corner by adjoining land owners. McCombs Knutson Associates, (Dickman Knutson, county surveyor) took reference ties to this pipe.

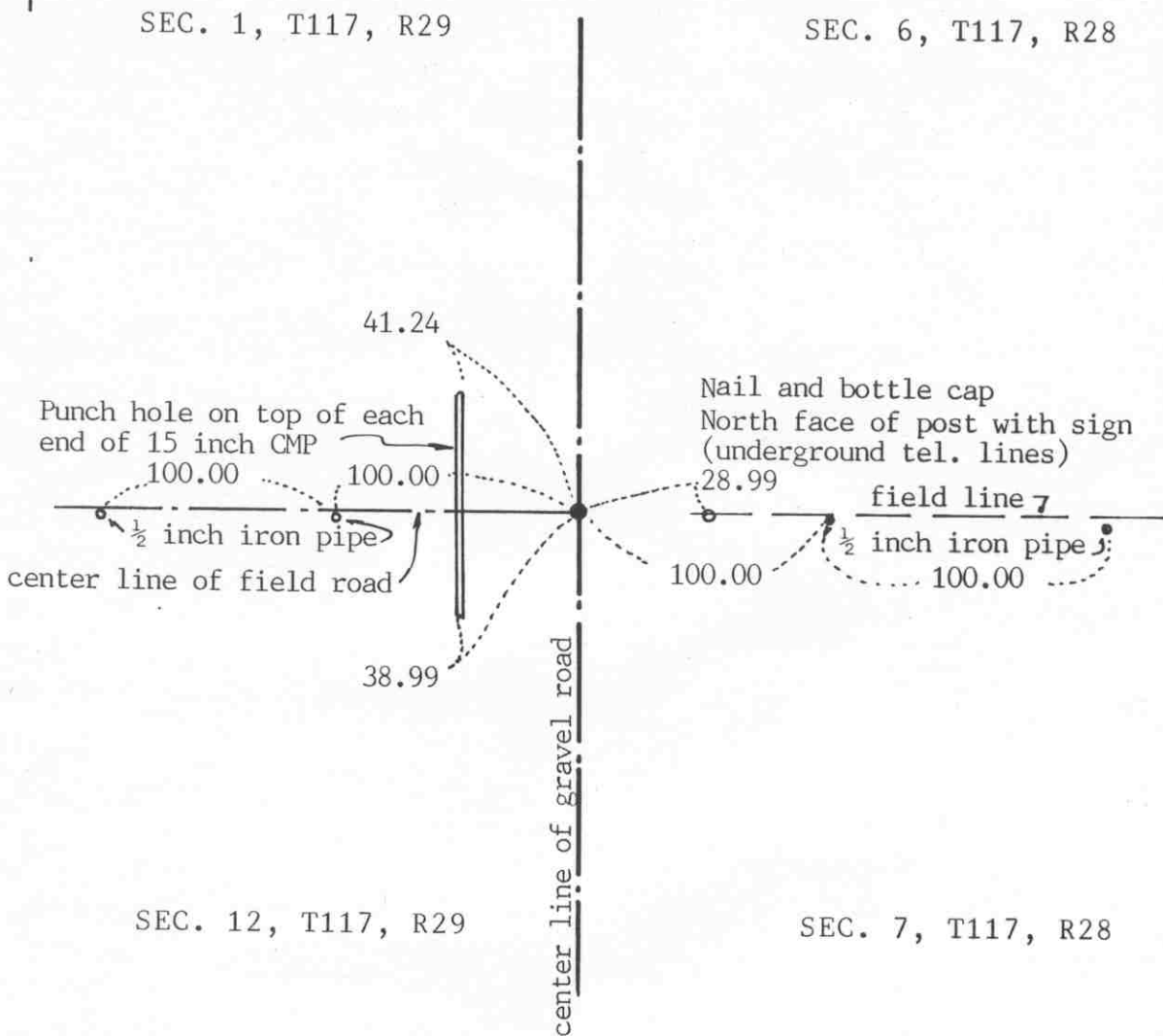
February 6, 1992. We found the iron pipe in good condition, but all the old ties had been destroyed. We took new available ties.

The steel pipe is accepted as marking the quarter corner. It fits occupation lines, the fences, and the land owners have accepted it as the correct corner.

Certificate of Location of Government Corner

SKETCH OF REFERENCE TIES

(NO SCALE)



Statement of evidence relative to this corner location on sheet 2

I hereby certify that this document was prepared by me or under my direct supervision.

Willard Pellinen
 Willard Pellinen
 McLeod County Surveyor
 License No. 9626

Date March 9, 1991

OFFICE OF THE COUNTY RECORDER
 MCLEOD COUNTY, MINNESOTA.

I hereby certify that this document was filed in this office at 2 o'clock P. M. on the 1st day of April, 1991.

Carmen Ostlie, County Recorder

By _____, Deputy

Document No. 238157

Certificate of Location of Government Corner

August, 1855. John Ryan of the General Land Office established this corner. He set a post and marked 4 aspens for bearing trees.

September 19, 1969. McCombs Knutson Associates (Dickman Knutson, county surveyor) measured the east line of Sections 1 and 12 and set a temporary northeast corner of Section 12 on the center line of the road in line with a fence running east. Mr. Hlavka, 71 years old, who lives in the northwest quarter of Section 7 said the fence has been in the same place since his father used to farm.

April 17, 1970. Knutson dug for the corner, John Tupa from Hutchinson with a backhoe. They found a stone and a wood stake down 2 feet below the road surface on the center line of the road in line with the fence to the east. They took reference ties.

Knutson set a McLeod County cast iron monument at the corner.

April 8, 1981. We found the monument and set iron piped 100.00 feet east and 100.00 feet west, in line. The old reference ties to be destroyed by road construction.

June 18, 1986. We set an iron pipe over the cast iron monument which has been buried deep by road construction. We took new reference ties.

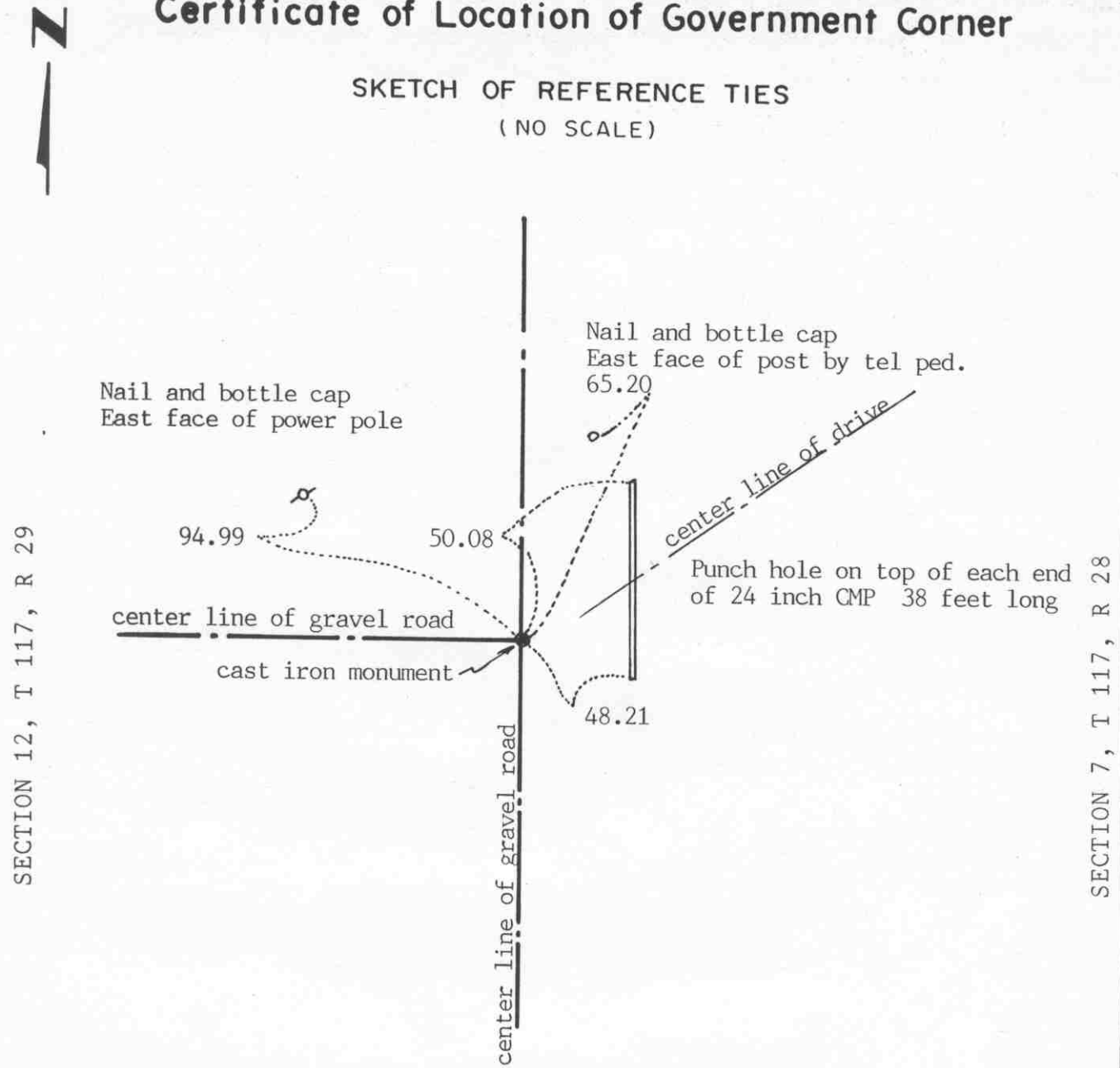
May 2, 1990. We found the iron pipe and the reference ties ok.

We accept the stone and wood stake found by Knutson as having perpetuated the correct location of the section corner.

EAST QUARTER corner, Section 12, Township 117 North, Range 29 West

Certificate of Location of Government Corner

SKETCH OF REFERENCE TIES
(NO SCALE)



Statement of evidence relative to this corner location on sheet 2

I hereby certify that this document was prepared by me or under my direct supervision.

Willard Pellinen
Willard Pellinen
McLeod County Surveyor
License No. 9626

Date March 9, 1991

OFFICE OF THE COUNTY RECORDER
MCLEOD COUNTY, MINNESOTA.

I hereby certify that this document was filed in this office at 2 o'clock P.M. on the 1st day of April, 1991.

Carmen Ottilie, County Recorder
By _____, Deputy

Document No. 238158

EAST QUARTER corner, Section 12, Township 117 North, Range 29 West

Certificate of Location of Government Corner

August, 1855. John Ryan of the General Land Office set a post at the corner and marked an elm and an aspen for bearing trees.

September 19, 1969. McCombs Knutson Associates (Dickman Knutson, county surveyor) measured the east line of Section 12 and set a temporary quarter corner on the center line intersection of the roads. This falls within a few feet of being on a split between the section corners. Mr. Hlavka, 71 years old, lives in the Northwest Quarter of Section 7, said the corner should be at the center line intersection.

April 17, 1970. Knutson dug for the corner, John Tupa from Hutchinson with a backhoe. They found a stone and a wood stake down $1\frac{1}{2}$ feet below the road surface.

Knutson set a McLeod County cast iron monument at the corner.

April 10, 1981. We found the monument and took extra reference ties. Old ties will be destroyed by road construction.

June 18, 1986. We found the top of the monument had been broken off by road construction. We set a $\frac{1}{2}$ inch by 14 inch iron pipe over the bottom half of the monument and took new reference ties.

May 2, 1990. We found the reference ties still good to the iron pipe.

We accept the stone and wood stake found by Knutson as having perpetuated the correct location of the quarter corner.

Certificate of Location of Government Corner

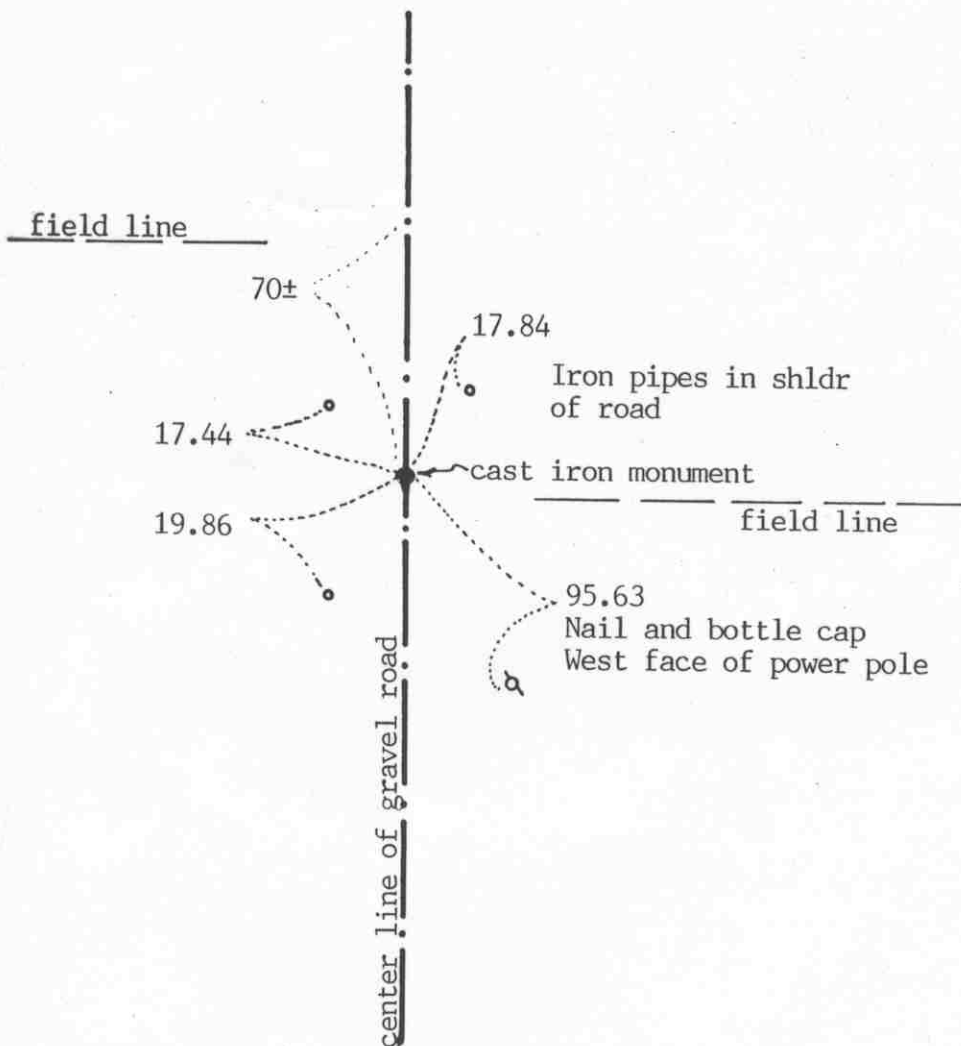


SKETCH OF REFERENCE TIES

(NO SCALE)

SECTION 8

SECTION 9



Statement of evidence relative to this corner location on sheet 2

I hereby certify that this document was prepared by me or under my direct supervision.

Willard Pellinen
Willard Pellinen
McLeod County Surveyor
License No. 9626

Date July 16, 1992

OFFICE OF THE COUNTY RECORDER
MCLEOD COUNTY, MINNESOTA.

I hereby certify that this document was filed in this office at 9 o'clock A.M. on the 20th day of July, 1992.

Armen Ostlie, County Recorder

By _____, Deputy

Document No. 246516

Certificate of Location of Government Corner

1856. Oscar Taylor of the General Land Office set a post and marked 2 oaks for bearing trees.

November 18, 1899. E.L.Higgins found a stone at the corner. He also found indication of a corner 74 feet north and 48 feet west of the stone. He used the stone and found a stone at the center of Section 8 along the east-west quarter line. He measured 2510 feet along the west line of the Southeast Quarter of Section 8 and 2495 feet along the west line of the East Half of the Southeast Quarter. This would make the east line of the Southeast Quarter 2480 feet long.

May 1, 1972. McCombs Knutson Associates (Dickman Knutson, county surveyor) measured the east line of Section 8 and set a temporary quarter corner on the center line of the north south road in line with a field line to the east.

May 2, 1972. Knutson ran the east-west quarter line of Section 8 to check the fence near the center of the section. Using the temporary quarter corner, the fence near the center was 2 feet south of the quarter line.

May 8, 1972. Knutson dug for the corner, John Tupa from Hutchinson with a backhoe. They found a 12 inch diameter stone down $2\frac{1}{2}$ feet below the surface of the road, about 6 feet north of their temporary quarter corner.

September 30, 1972. Knutson checked the fence intersection near the center of Section 9 for line and found it to be 5 feet north of the east west quarter line, using the location of the found stone as the quarter corner.

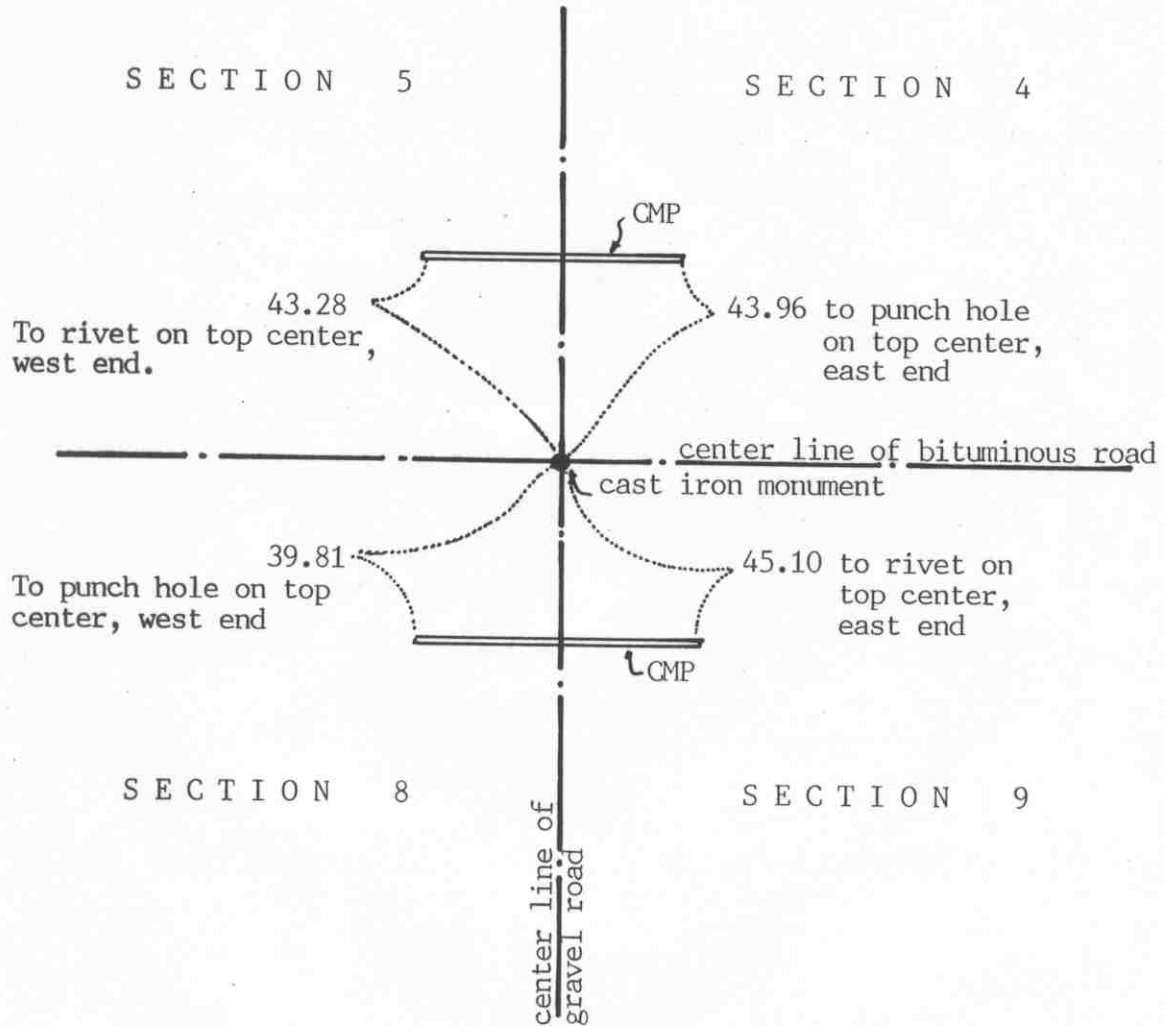
August 7, 1973. Knutson set a McLeod County cast iron monument.

This corner is about 70 feet south of a split between the section corners. There was a field line running west about 68-70 feet north of the monument. If the corner was set half way between the section corners, a field line running east $\frac{1}{4}$ mile north would be on the 1/16 line and a field line running west $\frac{1}{4}$ mile south would also be on the 1/16 line, but the fence intersection near the center of Section 9 would be 30 feet south of the quarter line and the fence near the center of Section 8 would be 40 feet south of the quarter line. Knutson measured 2481 feet to the southeast corner compared with 2480 by Higgins in 1899.

August 22, 1991. We found the monument in good condition down 4 inches below the road surface and took new reference ties.

Certificate of Location of Government Corner

SKETCH OF REFERENCE TIES
(NO SCALE)



Statement of evidence relative to this corner location on sheet 2

I hereby certify that this document was prepared by me or under my direct supervision.

Willard Pellinen
Willard Pellinen
McLeod County Surveyor
License No. 9626

Date Feb. 21, 1992

OFFICE OF THE COUNTY RECORDER
MCLEOD COUNTY, MINNESOTA.

I hereby certify that this document was filed in this office at 9 o'clock A.M. on the 6th day of May, 1992.

Carmen (Belie), County Recorder

By _____, Deputy

Document No. 245080

Certificate of Location of Government Corner

This corner was originally established by the General Land Office in 1856. Oscar Taylor set a post and marked 2 oaks and 2 hickory trees for bearing trees.

November 15, 1924. E. L. Higgins, surveyor, found a stone at the corner. He measured 2642 feet to the east quarter corner of Section 5.

1925. Carlisle Madson, Sr., county surveyor, found a stone at the corner. He measured 2671 feet to the north quarter corner of Section 8 and 2640.5 feet to the east quarter corner of Section 5.

1977. County Highway Department field notes show a rock at the corner and a distance of 2608 feet to the north quarter corner of Section 9 and 2674.1 feet to the north quarter corner of Section 8.

May 8, 1972. McCombs Knutson Associates (Dickman Knutson, county surveyor) dug for the corner, John Tupa from Hutchinson with a backhoe. Down 3 feet below the road surface they found a stone with a wood stake beside it. The stone was 5 inches in diameter and 12 inches long, set on end. They took available reference ties.

September 13, 1972. Knutson set a railroad spike at the corner.

September 11, 1973. Knutson set a McLeod County cast iron monument at the corner.

August 14, 1991. We found the monument in good condition and checked the reference ties.

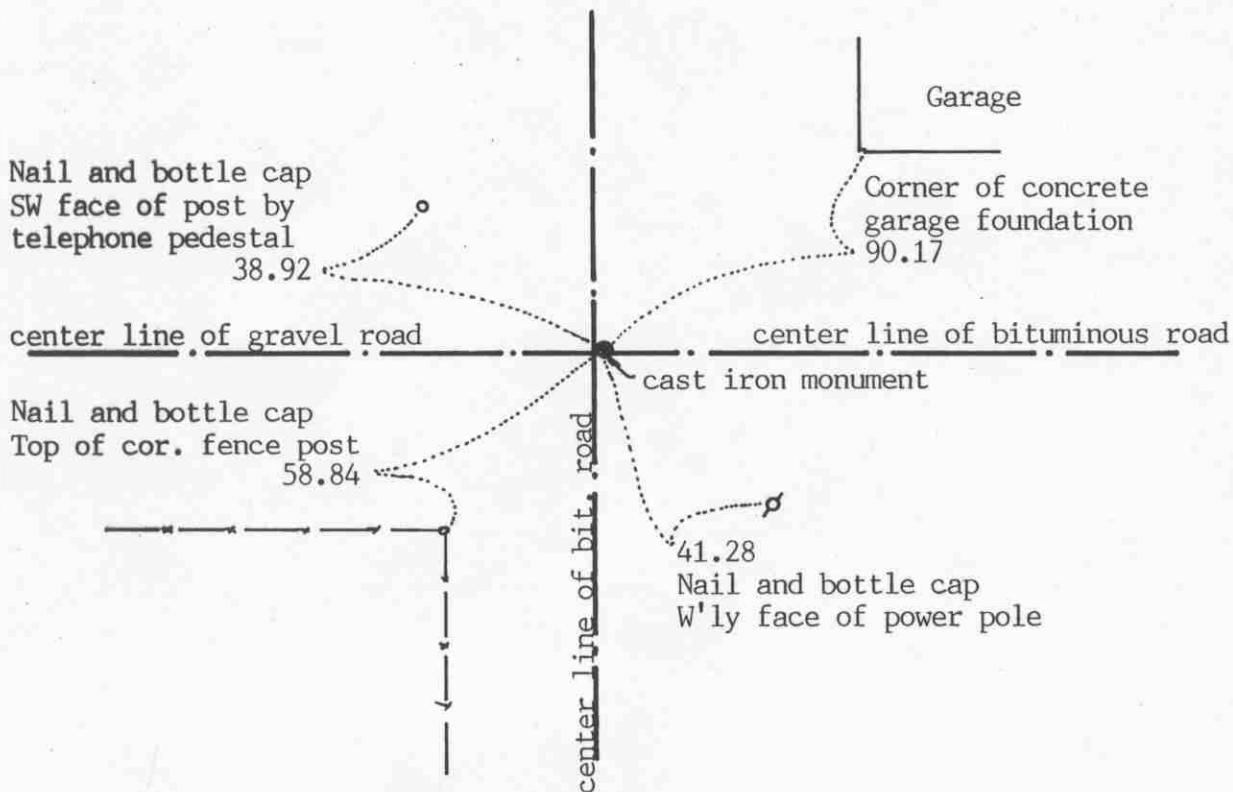
Our measured distance to the north quarter corner of Section 9 is 2609.51 feet and to the east quarter corner of Section 5 is 2640.80 feet.

The cast iron monument is accepted as marking the section corner. It perpetuates the position of an older monument and fits the occupation lines, and very nearly agrees with the older distances to the quarter corners.

Certificate of Location of Government Corner

SKETCH OF REFERENCE TIES (NO SCALE)

SECTION 5



SECTION 8

Statement of evidence relative to this corner location on sheet 2

I hereby certify that this document was prepared by me or under my direct supervision.

Willard Pellinen

Willard Pellinen
McLeod County Surveyor
License No. 9626

Date June 5, 1992

OFFICE OF THE COUNTY RECORDER
MCLEOD COUNTY, MINNESOTA.

I hereby certify that this document was filed in this office at 9 o'clock A.M. on the 9th day of June, 1992.

Armen B. Lie, County Recorder

By _____, Deputy

Document No. 245784

Certificate of Location of Government Corner

1856. Oscar Taylor of the General Land Office first established this corner. He set a post and marked 2 butternut trees for bearing trees.

November 18, 1899. E. L. Higgins, county surveyor found a stone at the corner.

November 15, 1924. Higgins again found the stone at the corner.

April 22, 1925. Carlisle Madson, Sr., county surveyor, found the stone at the corner.

1946. The county highway department found the stone and broken red bricks around it.

May 8, 1972. McCombs Knutson Associates (Dickman Knutson, county surveyor) dug for the corner, John Tupa from Hutchinson with a backhoe. Down 3 feet below the road surface they found a 1 inch square wood hub, 1 foot long. They took reference ties and down at 4 feet below the road surface they found a stone and wood stake with broken bricks around them. This was directly below the wood hub.

September 11, 1973. Knutson set a McLeod County cast iron monument at the corner.

August 14, 1991. We found the monument in good condition down 3 inches below the road surface and took new reference ties.

The monument set by Knutson is accepted as marking the correct location of the quarter corner. It was set over the stone which had perpetuated the location of the corner since before 1899.

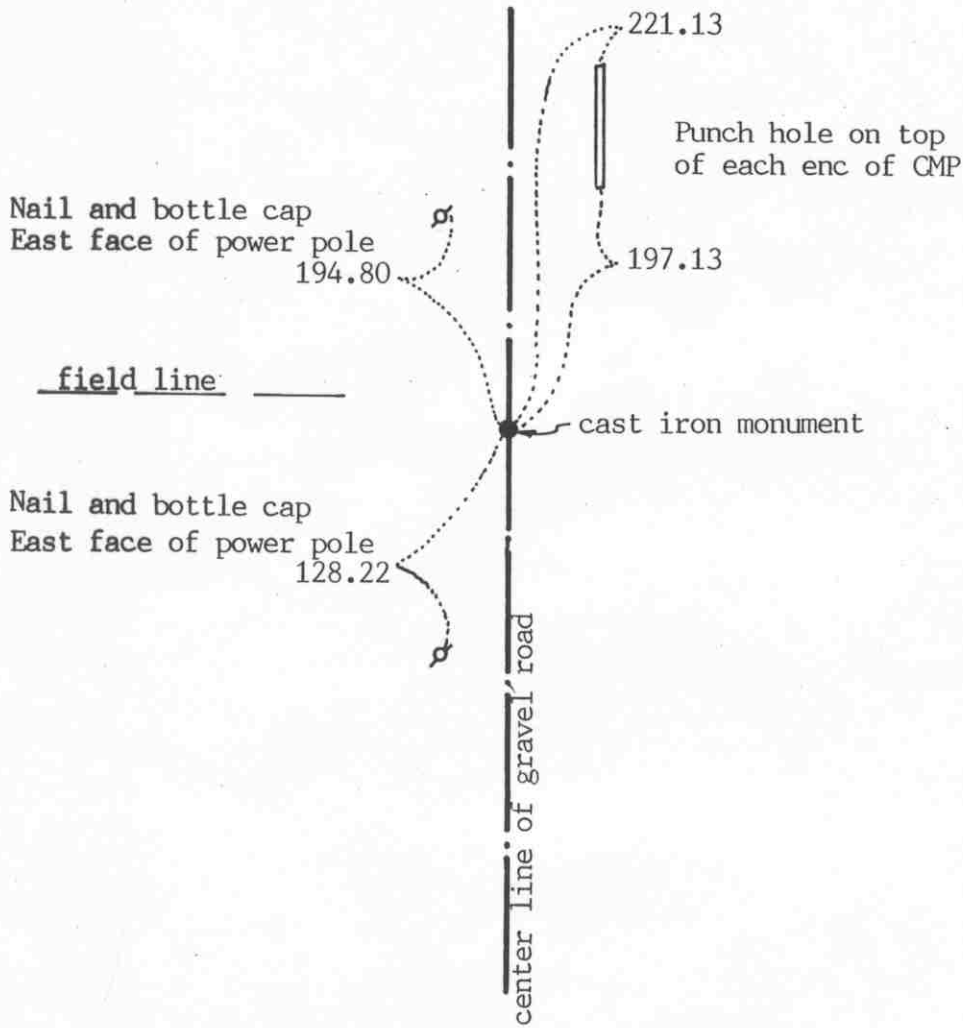
Certificate of Location of Government Corner

SKETCH OF REFERENCE TIES (NO SCALE)



SECTION 9

SECTION 10



Statement of evidence relative to this corner location on sheet 2

I hereby certify that this document was prepared by me or under my direct supervision.

Willard Pellinen
Willard Pellinen
McLeod County Surveyor
License No. 9626

Date May 24, 1992

OFFICE OF THE COUNTY RECORDER MCLEOD COUNTY, MINNESOTA.

I hereby certify that this document was filed in this office at 9 o'clock A.M. on the 9th day of June, 1992.

Carmen Ostlie, County Recorder
By _____, Deputy

Document No. 245786

Certificate of Location of Government Corner

1856. Oscar Taylor of the General Land Office set a post at the corner and marked 2 oaks for bearing trees.

May, 1972. Bill Nowak, 77 years old and Louis Nowak, 68 years old, both say there is a stone at the corner, about 3 to 4 feet south of a field line running west. The stone should be in the center of the north-south road.

May 9, 1972. McCombs Knutson Associates (Dickman Knutson, county surveyor) dug for the corner, John Tupa from Hutchinson with a backhoe. Down 4 feet below the road surface they found a stone which was in the center of the road about 3 feet south of a field line running west. This also was within $1\frac{1}{2}$ feet of being half way between the section corners.

September 13, 1972. Knutson set a McLeod County cast iron monument and took additional reference ties.

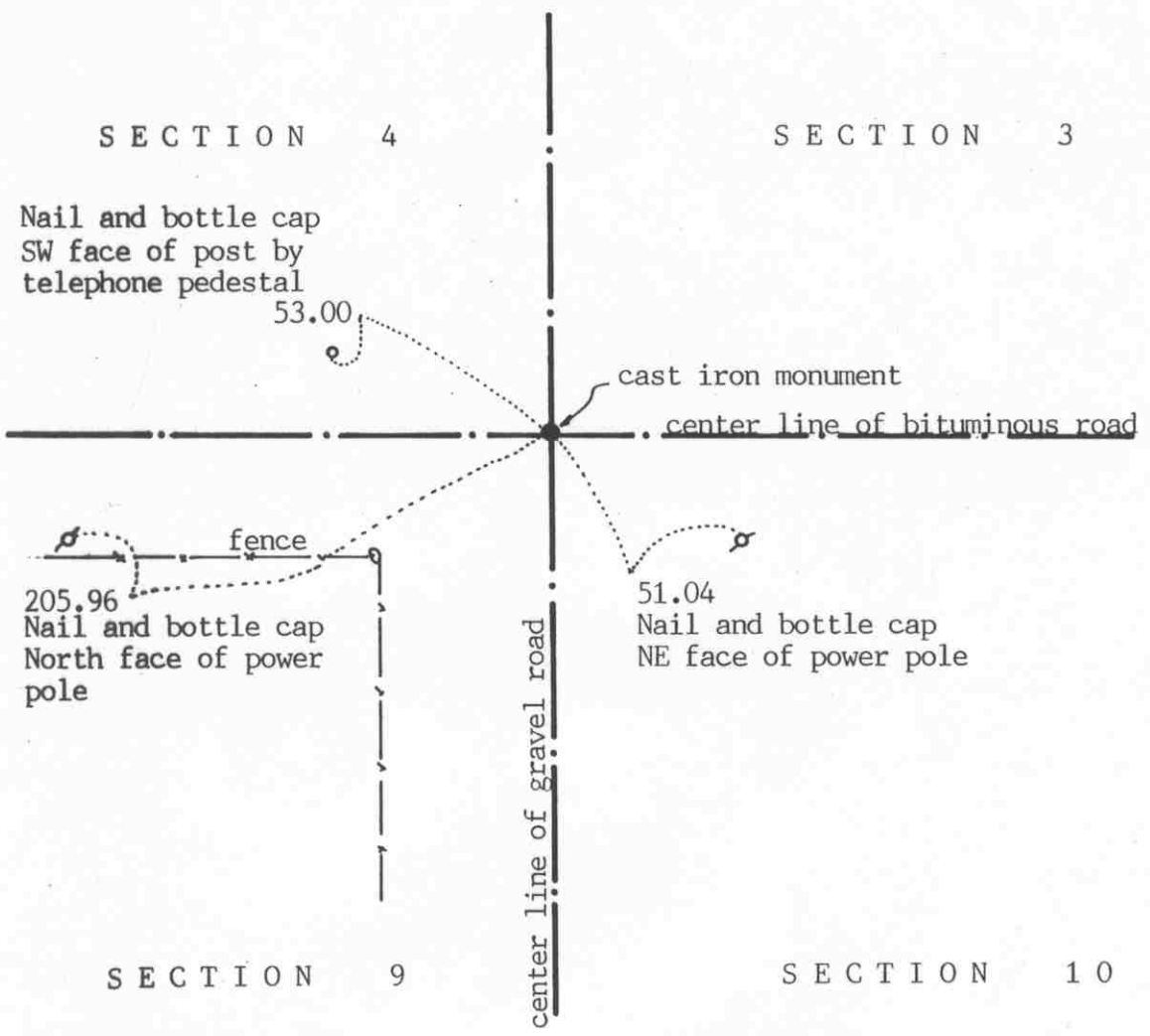
August 14, 1991. We found the monument in good condition and checked the reference ties.

The monument set by Knutson is accepted as marking the correct location of the quarter corner. It perpetuates an older monument, the stone, and it is in the place as per the testimony by long time residents.

NORTHEAST corner, Section 9, Township 117 North, Range 28 West

Certificate of Location of Government Corner

SKETCH OF REFERENCE TIES (NO SCALE)



Statement of evidence relative to this corner location on sheet 2

I hereby certify that this document was prepared by me or under my direct supervision.

Willard Pellinen
Willard Pellinen
McLeod County Surveyor
License No. 9626

Date May 23, 1992

OFFICE OF THE COUNTY RECORDER
MCLEOD COUNTY, MINNESOTA.

I hereby certify that this document was filed in this office at 9 o'clock A.M. on the 9th day of June, 1992.

Sarman Oddie, County Recorder

By _____, Deputy

Document No. 245785

Certificate of Location of Government Corner

1856. Oscar Taylor of the General Land Office set a post and marked 3 oaks and an elm for bearing trees.

May 8, 1972. McCombs Knutson Associates (Dickman Knutson, county surveyor) dug for the corner at the center line intersection of the roads, John Tupa from Hutchinson with a backhoe. Down 3 feet below the road surface they found a 10 inch diameter stone and a rotted wood stake. They took reference ties. Old County Highway Department field notes show a stone at this corner.

September 11, 1973. Knutson set a McLeod County cast iron monument at the corner.

January 22, 1987. We found the cast iron monument in good condition and took new reference ties.

August 14, 1991. We found the monument ok and checked the reference ties.

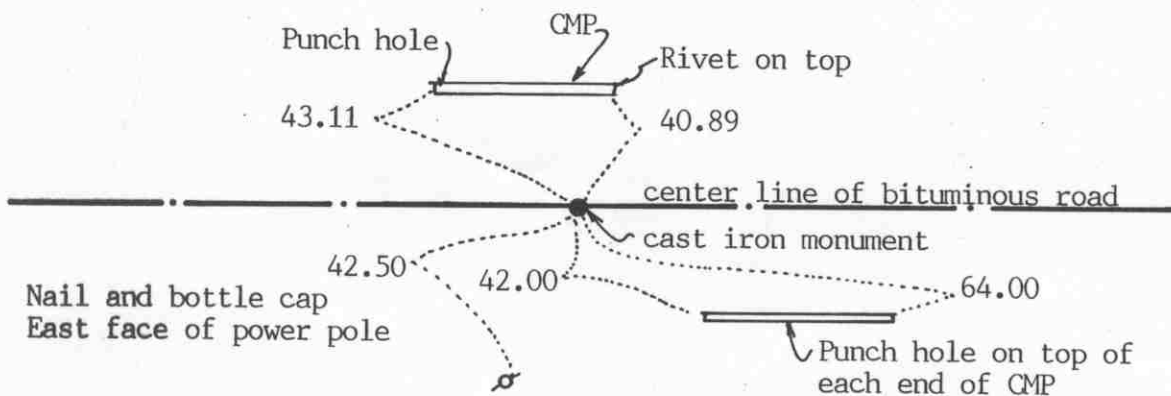
We accept the monument set by Knutson as marking the correct position of the section corner. It perpetuates the location of an older monument, the stone, and it fits occupation lines, the center line intersection of the roads.

Certificate of Location of Government Corner

SKETCH OF REFERENCE TIES (NO SCALE)



SECTION 4



SECTION 9

Statement of evidence relative to this corner location on sheet 2

I hereby certify that this document was prepared by me or under my direct supervision.

Willard Pellinen

Willard Pellinen
McLeod County Surveyor
License No. 9626

Date June 6, 1992

OFFICE OF THE COUNTY RECORDER
MCLEOD COUNTY, MINNESOTA.

I hereby certify that this document was filed in this office at 9 o'clock A.M. on the 20th day of July, 1992.

Armen Ostlie, County Recorder

By _____, Deputy

Document No. 246517

NORTH QUARTER corner, Section 9, Township 117 North, Range 28 West

Certificate of Location of Government Corner

1856. Oscar Taylor of the General Land Office set a post and marked a hickory and a butternut tree for bearing trees.

County Highway Department field notes show a wood stake at the corner.

May 8, 1972. McCombs Knutson Associates (Dickman Knutson, county surveyor) dug for the corner, John Tupa from Hutchinson with a backhoe. Down 4 feet below the road surface they found an 8 inch by 8 inch by 16 inch stone, set on end, with a wood stake beside it. They took reference ties to the stone.

September 11, 1973. Knutson set a McLeod County cast iron monument at the corner.

This location agrees with the the county highway department distances to the northeast and northwest corners of the section.

A straight line from this corner to the south quarter corner of Section 9 hits the north-south fence line at the center of the section. A straight line to the north quarter corner of Section 4 hits a north-south field line at the center of Section 4.

August 19, 1991. We found the cast iron monument in good condition and checked the reference ties.

We accept the monument set by Knutson as marking the correct location of the quarter corner. It perpetuates the location of an older monument, the stone, and fits the occupation lines.

This corner is 30 feet west of being half way between the section corners and is 103 feet south of a straight line between the section corners.

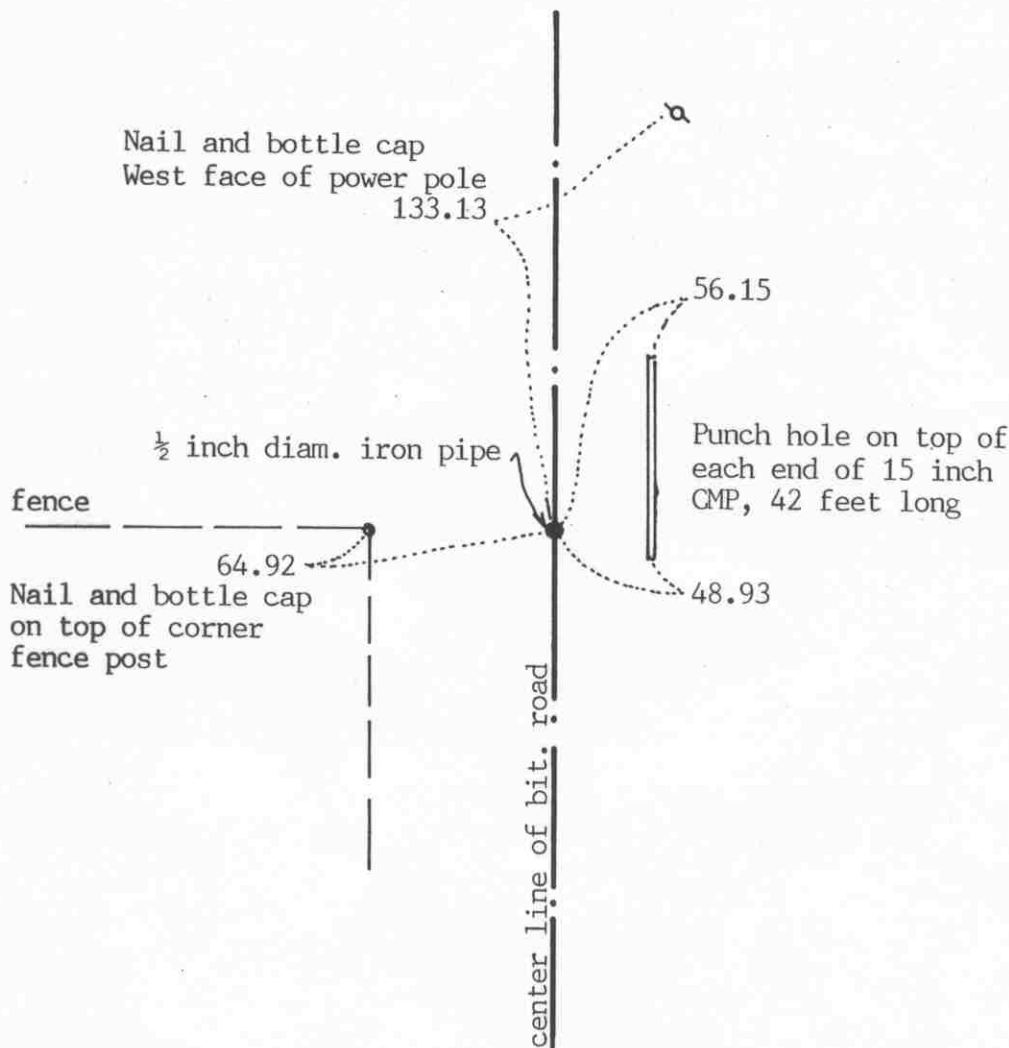
Certificate of Location of Government Corner

SKETCH OF REFERENCE TIES (NO SCALE)



SECTION 10

SECTION 11



Statement of evidence relative to this corner location on sheet 2

I hereby certify that this document was prepared by me or under my direct supervision.

Willard Pellinen

Willard Pellinen
McLeod County Surveyor
License No. 9626

Date May 23, 1992

OFFICE OF THE COUNTY RECORDER
MCLEOD COUNTY, MINNESOTA.

I hereby certify that this document was filed in this office at 9 o'clock A.M. on the 9th day of June, 1992.

Armen Abille, County Recorder

By _____, Deputy

Document No. 245788

EAST QUARTER corner, Section 10, Township 117 North, Range 28 West

Certificate of Location of Government Corner

1856. Oscar Taylor of the General Land Office established this corner. He set a post and marked an aspen and an elm for bearing trees.

May 8, 1972. McCombs Knutson Associates (Dickman Knutson, county surveyor) dug for the corner, John Tupa from Hutchinson with a backhoe. Down 4 feet below the road surface they found a rotted wood stake. They took available reference ties.

January 20, 1976. Knutson set a spike at the corner and took additional ties.

July 9, 1976. Knutson set a McLeod County cast iron monument at the corner. This corner fell on the center line of the north south road in line with a fence to the west and a field line to the east.

July 12, 1985. We found the monument in good condition and took ties to reset the corner after road construction.

November 20, 1986. We reset the corner and took new reference ties. All old ties destroyed by road construction. We set a spike at the corner.

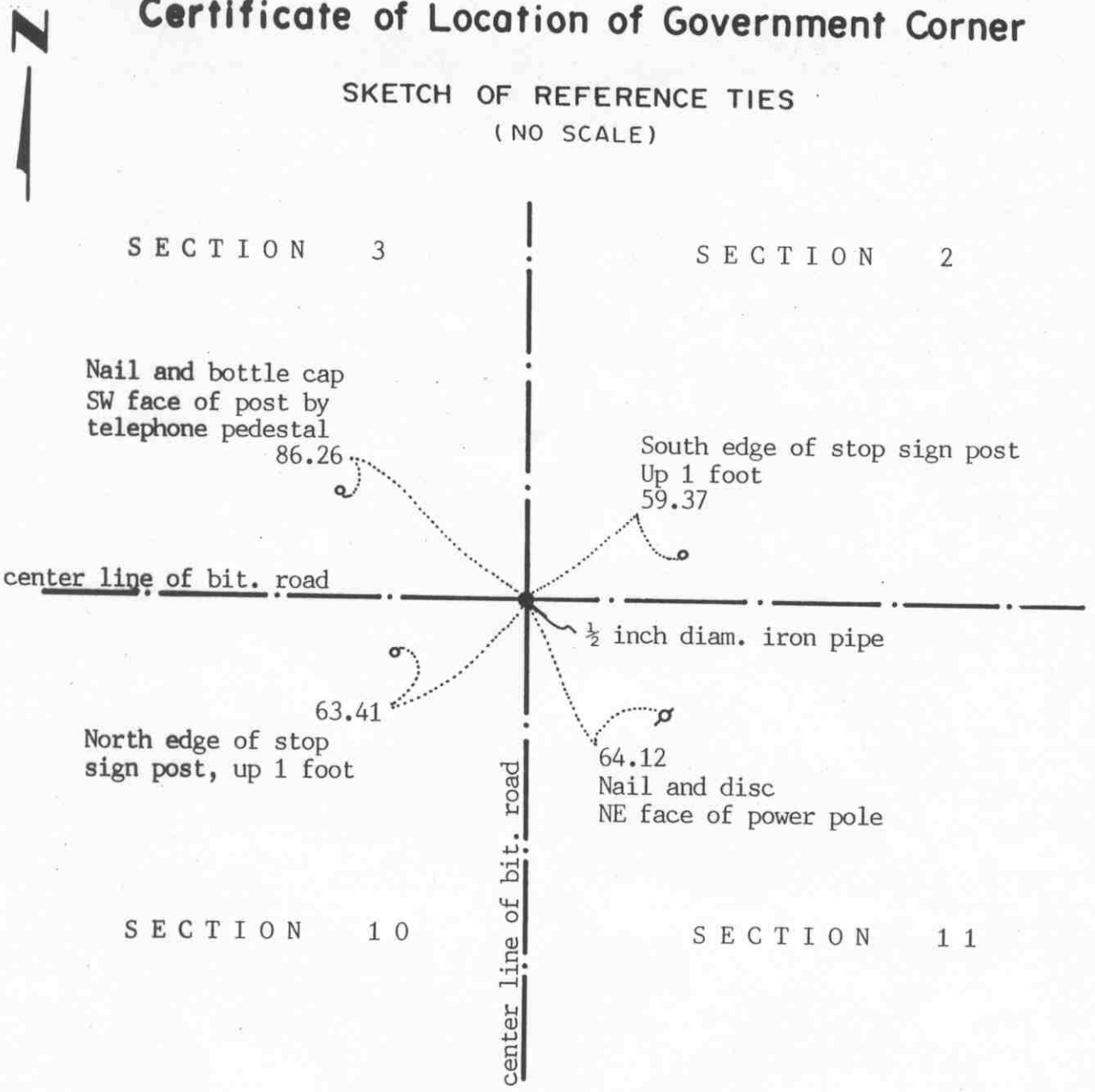
June 4, 1987. We set 2 $\frac{1}{2}$ inch diameter iron pipes at the corner. These were 14 inch long and we set one on top of the other.

We accept the location of the corner as set by Knutson as marking the correct corner.

August 14, 1991. We checked the reference ties to the iron pipe.

Certificate of Location of Government Corner

SKETCH OF REFERENCE TIES
(NO SCALE)



Statement of evidence relative to this corner location on sheet 2

I hereby certify that this document was prepared by me or under my direct supervision.

Willard Pellinen
Willard Pellinen
McLeod County Surveyor
License No. 9626

Date May 23, 1992

OFFICE OF THE COUNTY RECORDER
MCLEOD COUNTY, MINNESOTA.

I hereby certify that this document was filed in this office at 9 o'clock A.M. on the 9th day of June, 1992.

Armen Ollie, County Recorder

By _____, Deputy

Document No. 245787

NORTHEAST corner, Section 10, Township 117 North, Range 28 West

Certificate of Location of Government Corner

1856. Oscar Taylor of the General Land Office originally established this corner. He set a post and marked 3 elms and a linden for bearing trees.

May 5, 1927. Carlisle Madson, Sr., county surveyor, found a rotted wood stake at the corner. This was on the center line intersection of the roads. He measured 2652.5 feet to the east quarter corner of Section 3 and 2613.5 feet to the north quarter corner of Section 11.

May 8, 1972. McCombs Knutson Associates (Dickman Knutson, county surveyor) dug for corner, John Tupa from Hutchinson with a backhoe. Down 2 feet below the road surface they found a 1 inch diameter steel pin, 12 inches long. They took reference ties and dug a hole 8 feet by 8 feet and 5 feet deep but found nothing else.

January 20, 1976. Knutson set a spike at the corner and took additional reference ties.

July 9, 1976. Knutson set a McLeod County cast iron monument at the corner.

July 12, 1985. We took new ties which wouldn't be destroyed by road construction.

November 20, 1986. We reset the corner after the road construction, a spike, and took new reference ties.

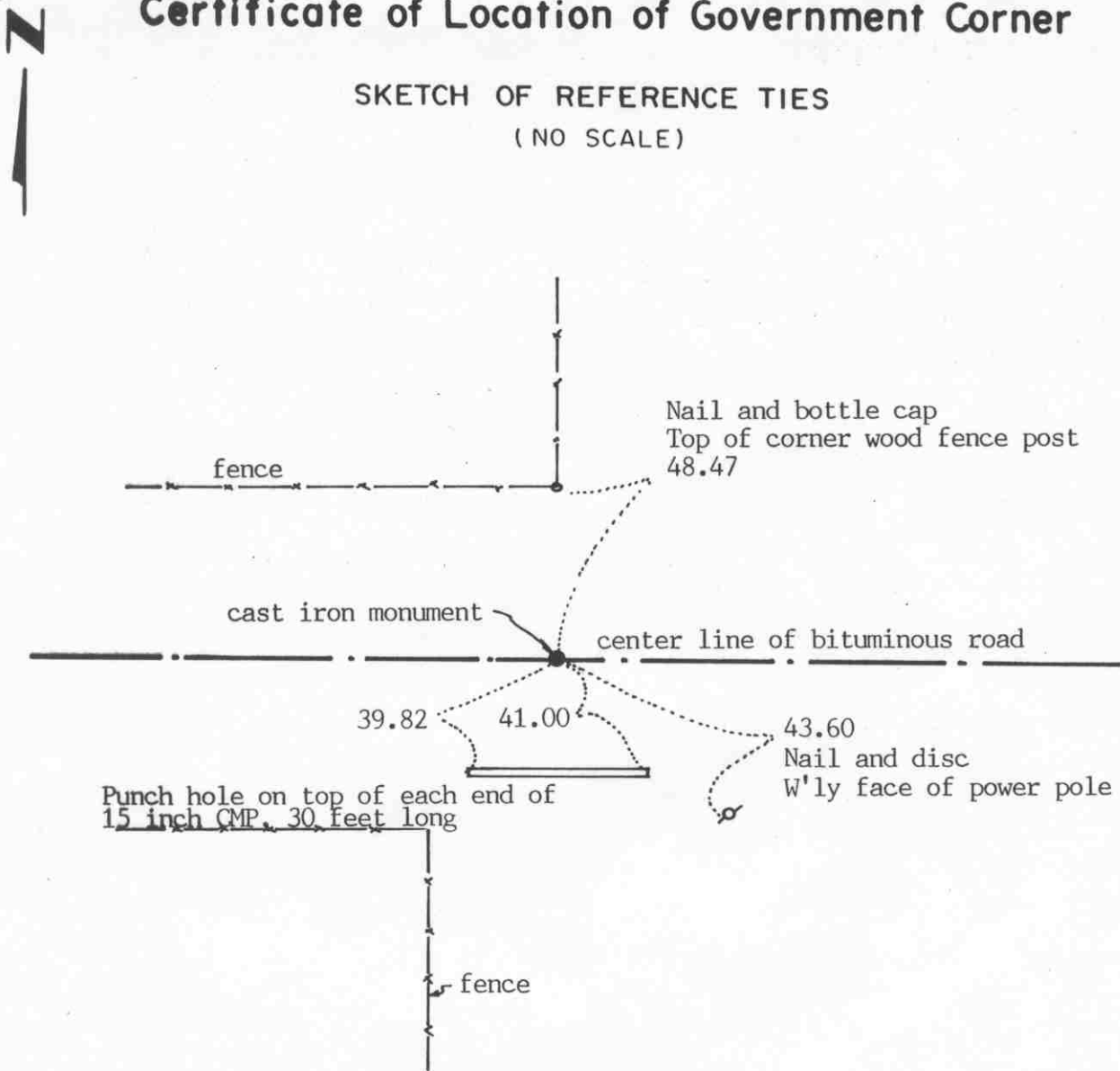
June 4, 1987. We set 2 ½ inch diameter iron pipes, 14 inches long at the corner, one deep and one flush with the bituminous road.

August 14, 1991. We checked the reference ties to the iron pipe.

We accept the location as marked by Knutson as being the correct location of the section corner. It perpetuates the location of an older monument and we measured 2613.05 feet to the north quarter corner of Section 13, compared with 2613.5 feet by Madson in 1929. We measured 2651.68 feet to the east quarter corner of Section 3, compared with 2652.5 feet by Madson.

Certificate of Location of Government Corner

SKETCH OF REFERENCE TIES (NO SCALE)



Statement of evidence relative to this corner location on sheet 2

I hereby certify that this document was prepared by me or under my direct supervision.

Willard Pellinen

Willard Pellinen
McLeod County Surveyor
License No. 9626

Date June 13, 1992

OFFICE OF THE COUNTY RECORDER
MCLEOD COUNTY, MINNESOTA.

I hereby certify that this document was filed in this office at 9 o'clock A. M. on the 15th day of July, 19 92.

Carmen Ostlie, County Recorder

By _____, Deputy

Document No. 246441

NORTH QUARTER corner, Section 10, Township 117 North, Range 28 West

Certificate of Location of Government Corner

1856. Oscar Taylor of the General Land Office set a post in a marsh. He marked an elm and an aspen for bearing trees.

February 21, 1975. We measured the north line of section 10 and set a temporary quarter corner on the center line of the east-west road in line with a fence to the north.

June 5, 1975. We excavated for the corner, John Tupa from Hutchinson with a backhoe. Down 5 feet below the road surface we found a rotted wood post. We tied it off and directly below the wood post we found a 10 inch diameter stone. We left the stone in place.

July 9, 1975. We set a McLeod County cast iron monument at the corner and took additional reference ties.

Old county highway department field notes show a stone at the corner and we measured within $\frac{1}{2}$ foot of their distance to the northeast corner of Section 10.

We accept the stone and wood post as having perpetuated the correct location of the quarter corner.

August 19, 1991. We found the monument in good condition but only one tie remaining. We took new reference ties.

Certificate of Location of Government Corner



SKETCH OF REFERENCE TIES

(NO SCALE)

SECTION 11

SECTION 12

Nail and disc
North face of power pole
31.97

Nail and disc
East face of power pole
330.85

Nail and bottle cap
East face of power pole
282.46

cast iron monument

center line of road

171.76
Nail and disc
North face of power pole

center line of road

Statement of evidence relative to this corner location on sheet 2

I hereby certify that this document was prepared by me or under my direct supervision.

Willard Pellinen
Willard Pellinen
McLeod County Surveyor
License No. 9626

Date July 4, 1992

OFFICE OF THE COUNTY RECORDER
MCLEOD COUNTY, MINNESOTA.

I hereby certify that this document was filed in this office at 9 o'clock A.M. on the 15th day of July, 1992.

Armen Optiev, County Recorder

By _____, Deputy

Document No. 246443

Certificate of Location of Government Corner

1856. Oscar Taylor of the General Land Office established this corner. He set a post and marked 2 oaks for bearing trees.

Old county highway department field notes show a stone at this corner.

June 5, 1975. McCombs Knutson Associates (Dickman Knutson, county surveyor) dug for the corner, John Tupa from Hutchinson with a backhoe. They found a 6 inch diameter stone down 2 feet below the road surface. They took reference ties and directly below the first stone they found a 15 inch diameter limestone, sharp point up, in the original ground. This was within $\frac{1}{2}$ foot of the county highway distance to the southeast corner of Section 11.

July 9, 1976. Knutson set a McLeod County cast iron monument.

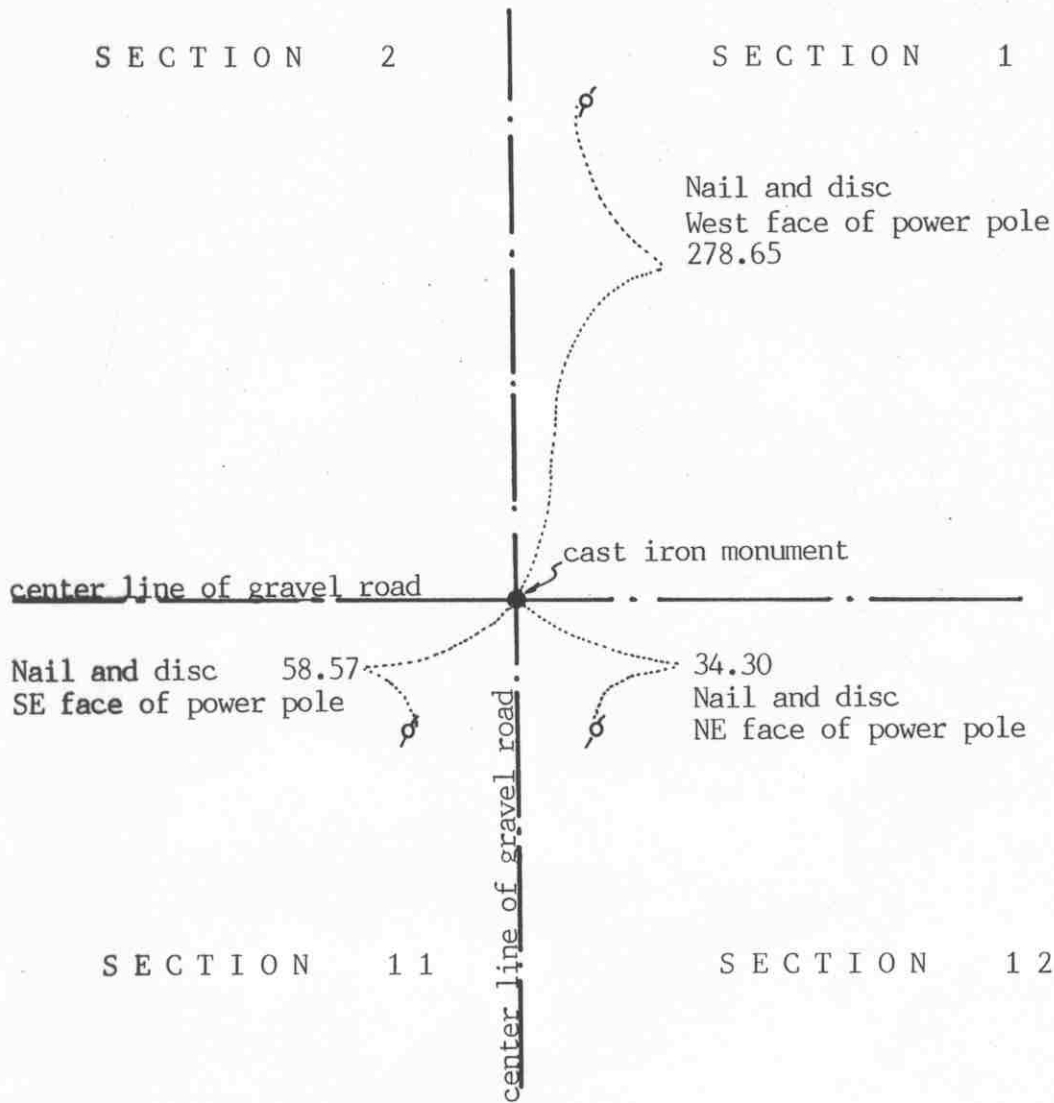
August 22, 1991. We found the monument in good condition and checked the reference ties.

The monument set by Knutson is accepted as marking the correct location of the quarter corner. It perpetuates an older monument, the stone and it fits the occupation lines, the center lines of the roads.

Certificate of Location of Government Corner

SKETCH OF REFERENCE TIES

(NO SCALE)



Statement of evidence relative to this corner on sheet 2

I hereby certify that this document was prepared by me or under my direct supervision.

Willard Pellinen
Willard Pellinen
McLeod County Surveyor
License No. 9626.

Date July 4, 1992

OFFICE OF THE COUNTY RECORDER
MCLEOD COUNTY, MINNESOTA.

I hereby certify that this document was filed in this office at 9 o'clock A.M. on the 15th day of July, 1992.

Carmen Cottie, County Recorder.

By _____ Deputy.

Document No. 246442

Certificate of Location of Government Corner

1856. Oscar Taylor of the General Land Office set a post and marked 2 ironwood trees an elm and a Linden tree for bearing trees.

1899. E. L. Higgins, county surveyor measured 2627 feet to the east quarter corner of Section.

May 5, 1922. Carlisle Madson, Sr., surveyor, measured 2614 feet to the north quarter corner of Section 11.

June 5, 1975. McCombs Knutson Associates (Dickman Knutson, county surveyor) dug for the corner, John Tupa from Hutchinson with a backhoe. They found a 4 inch square, 8 inch long limestone, set on end down 4 feet below the road surface in the original ground.

July 9, 1976. Knutson set a McLeod County cast iron monument.

August 22, 1991. We found the monument in good condition and checked the reference ties.

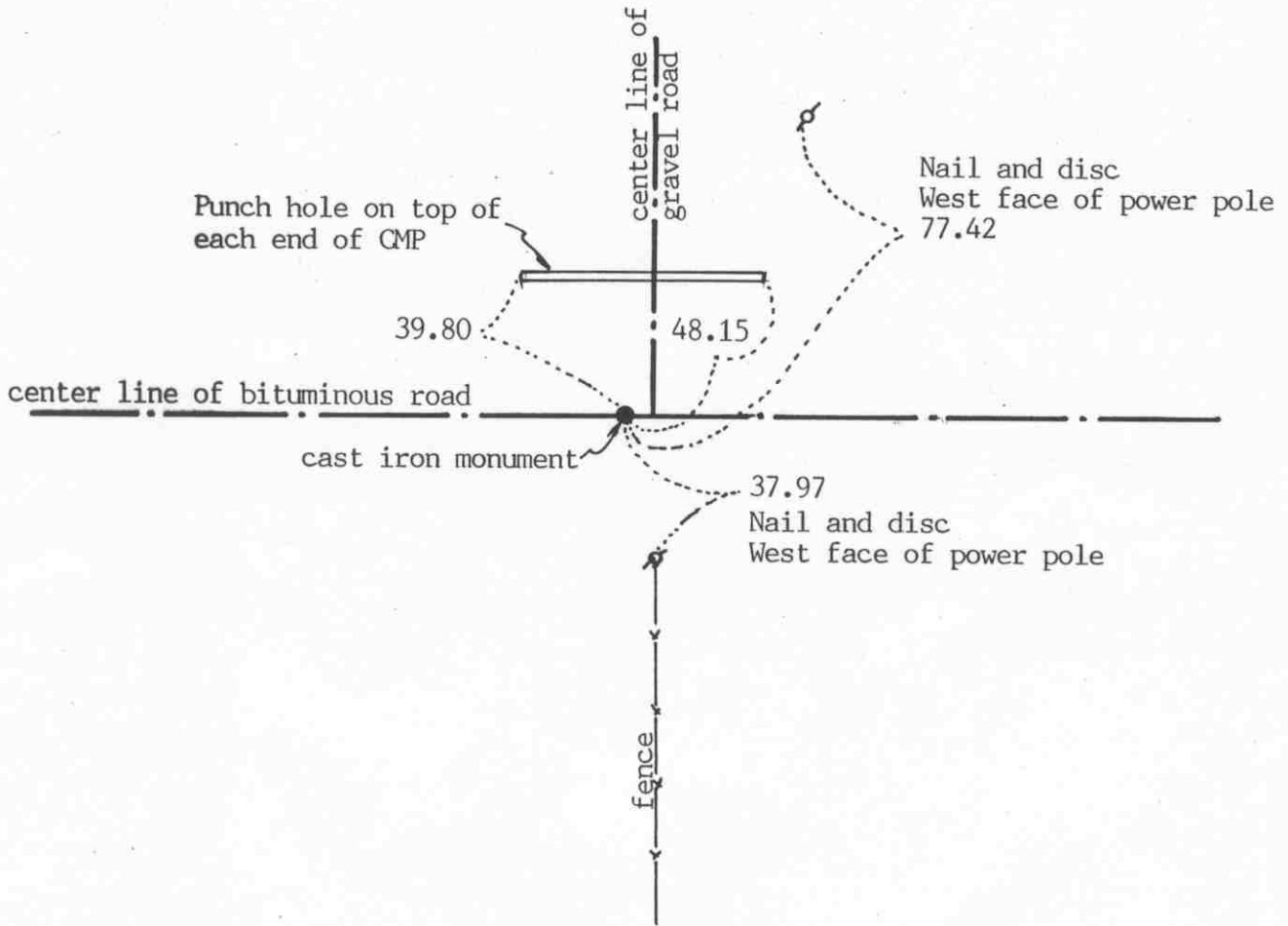
The cast iron monument set by Knutson is accepted as marking the correct location of the section corner. It perpetuates the location of an older monument, the stone, and it fits the occupation lines, the center line of the roads. We measured 2627.02 to the east quarter corner of Section 2 compared with 2627 by Higgins and we measured 2614.21 to the north quarter corner of Section 11 compared with 2614 by Madson.

NORTH QUARTER corner, Section 11, Township 117 North, Range 28 West

Certificate of Location of Government Corner

SKETCH OF REFERENCE TIES (NO SCALE)

SECTION 2



SECTION 11

Statement of evidence relative to this corner location on sheet 2

I hereby certify that this document was prepared by me or under my direct supervision.

Willard Pellinen
Willard Pellinen
McLeod County Surveyor
License No. 9626

Date June 13, 1992

OFFICE OF THE COUNTY RECORDER
MCLEOD COUNTY, MINNESOTA.

I hereby certify that this document was filed in this office at 9 o'clock A.M. on the 15th day of July, 1992.

Armen Ostlie, County Recorder

By _____, Deputy

Document No. 246444

NORTH QUARTER corner, Section 11, Township 117 North, Range 28 West.

Certificate of Location of Government Corner

1856. Oscar Taylor of the General Land Office set a post and marked 2 elms for bearing trees.

December 26, 1999. E.L. Higgins, county surveyor, shows a "post" at the corner.

May 5, 1922. Carlisle Madson, Sr., surveyor, found a half inch diam. iron pin at the corner. He measured 2613.5 feet to the northwest corner of the section and 2614.0 feet to the northeast corner of the section.

1940. County highway department found stone and iron pin at the corner.

February 21, 1975. We measured the north line of Section 11 and set a temporary quarter corner on the center line of the east-west road and the center line of the road running north.

June 5, 1975. We dug for the corner, John Tupa from Hutchinson with a backhoe. Down 3 feet below the road surface we found a flat, 3 inch by 10 inch diameter stone. We took reference ties and below this stone we found a 12 inch diameter stone with a sharp point up. These were about 6 feet west of the center line of the road running north and we dug a hole 12 feet long to the center line of the north road but found nothing else. This corner falls 2613.05 feet from the northwest corner compared with 2613.05 by Madson in 1922 and 2614.21 feet from the northeast corner compared with 2614.00 by Madson.

July 9, 1976. We set a McLeod County cast iron monument at the corner and took additional ties.

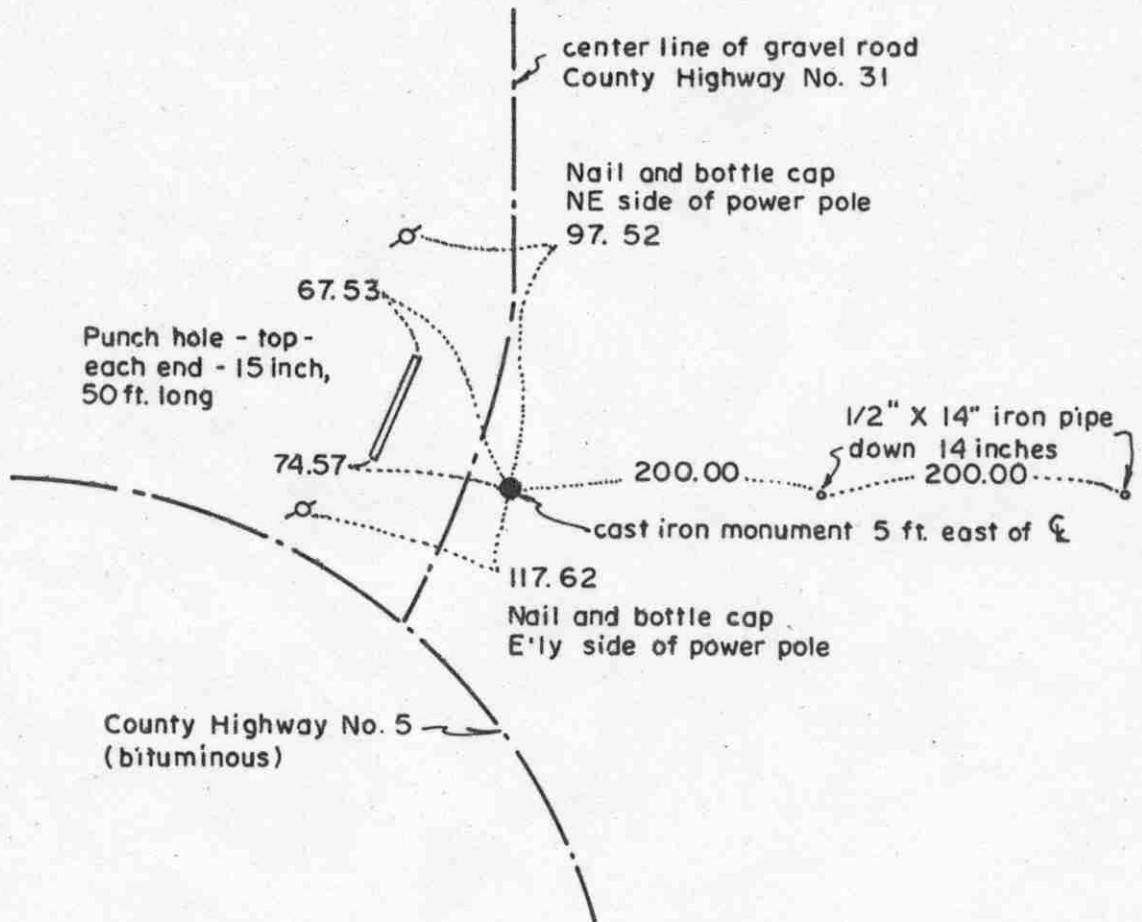
We feel the stones we found have perpetuated the correct location of the quarter corner. Our distances east and west are very nearly the same as the 1922 distances.

August 19, 1991. We found the cast iron monument in good condition and checked the reference ties.

Certificate of Location of Government Corner



SKETCH OF REFERENCE TIES
(NO SCALE)



Statement of evidence relative to this corner location on sheet 2

I hereby certify that this document was prepared by me or under my direct supervision.

Willard Pellinen
Willard Pellinen
McLeod County Surveyor
License No. 9626
Date 2/9/89

OFFICE OF THE COUNTY RECORDER
MCLEOD COUNTY, MINNESOTA.

I hereby certify that this document was filed in this office at 9 o'clock A.M. on the 15th day of Feb, 1989.

Carmen Ostlie, County Recorder
By _____, Deputy
Document No. 226952

Certificate of Location of Government Corner

This corner was originally set in 1855 by John Ryan of the Government Land Office. He set a post and took reference ties to 2 bearing trees.

In December, 1968, we measured the east line of Section 12 and set a temporary east quarter corner at the center line intersection of the roads.

In October, 1970, we dug for the corner with a backhoe and found a rotted wood stake down $2\frac{1}{2}$ feet below the road surface. We took available ties and in May, 1972, we set a McLeod County cast iron monument at the corner.

On June 18, 1986, we found the cast iron monument, top broken off, down 2 feet below the road surface. We took new reference ties and set a 1/2 inch by 14 inch iron pipe over the monument, top down 3 inches below the road surface.

On June 1, 1988, we retied the corner, road to be graded.

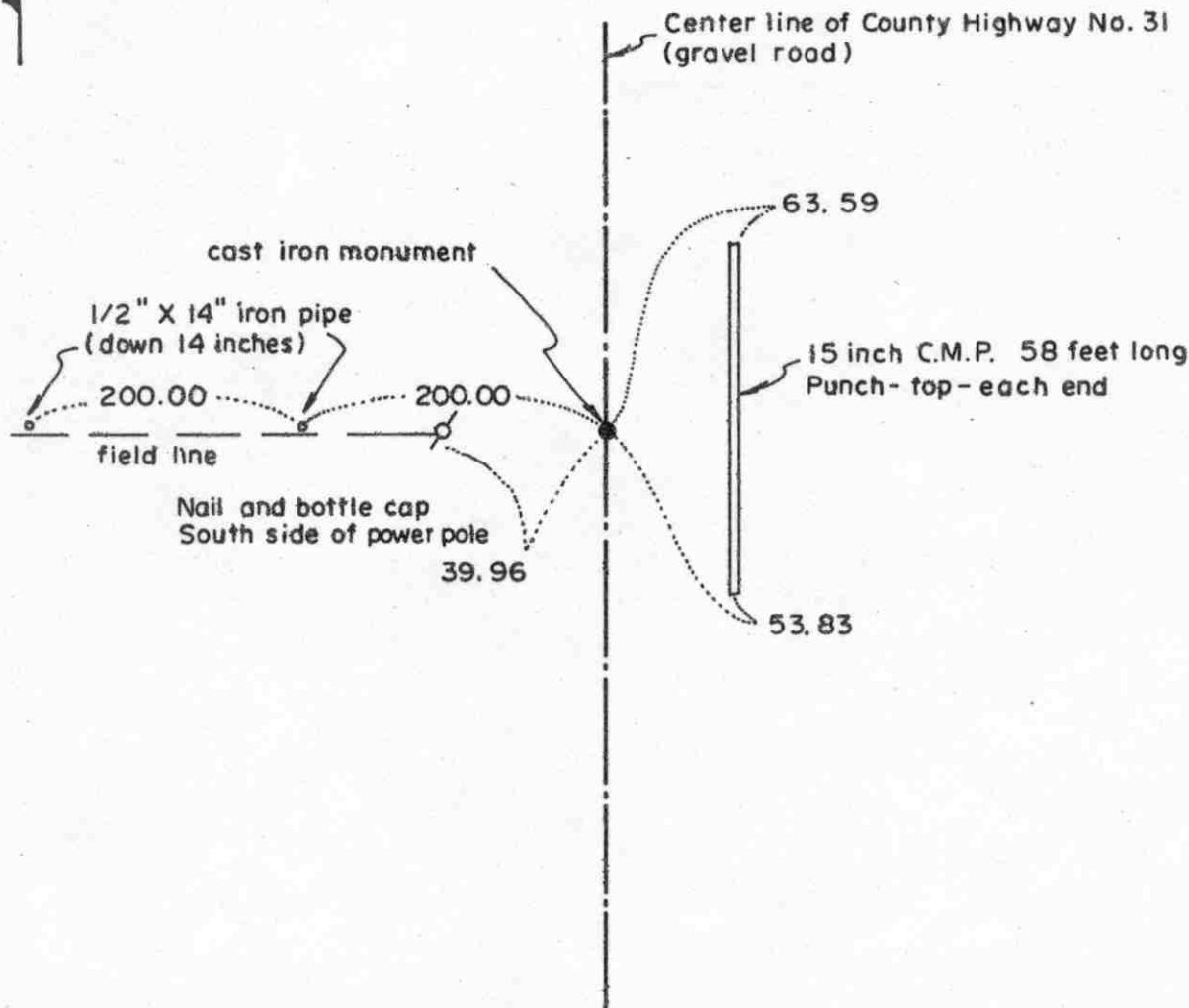
On July 28, 1988, we set $\frac{1}{2}$ inch by 14 inch iron pipe at the corner, and on August 5, 1988, we replaced the iron pipe with a McLeod County cast iron monument, with a 14 inch iron pipe below the monument, and took new reference ties.

We feel the wood stake and the center line of the roads has perpetuated the location of the east quarter corner of Section 12.

Certificate of Location of Government Corner



SKETCH OF REFERENCE TIES
(NO SCALE)



Statement of evidence relative to this corner location on sheet 2

I hereby certify that this document was prepared by me or under my direct supervision.

Willard Pellinen
 Willard Pellinen
 McLeod County Surveyor
 License No. 9626
 Date 2/8/89

OFFICE OF THE COUNTY RECORDER
 MCLEOD COUNTY, MINNESOTA.

I hereby certify that this document was filed in this office at 9 o'clock A.M. on the 15th day of Feb., 1989.

Carmen Oatlie, County Recorder
 By _____, Deputy
 Document No. 226951

Certificate of Location of Government Corner

This corner was established in September, 1855, by John Ryan of the Government Land Office. He set a post and took reference ties to 4 bearing trees.

In 1899, E.L.Higgins reset the corner using the ties to the bearing trees.

In December, 1968, we measured the east line of Section 12 and Section 1 and set a temporary corner.

In October, 1970, we dug for the corner and found a rotted wood stake below the road surface at the original ground. We took available ties and in May, 1972, we set a McLeod County cast iron monument.

On June 1, 1988, we retied the corner, road to be graded.

On July 28, 1988, we reset the corner, a $\frac{1}{2}$ inch diam. iron pipe, and on August 5, 1988, we replaced the pipe with a McLeod County cast iron monument. Top of monument down 4 inches below the road surface with a $\frac{1}{2}$ inch by 14 inch iron pipe below the monument.

The location of this corner has been perpetuated by the stake set by Higgins in 1899 and later by the iron pipe and the cast iron monument.

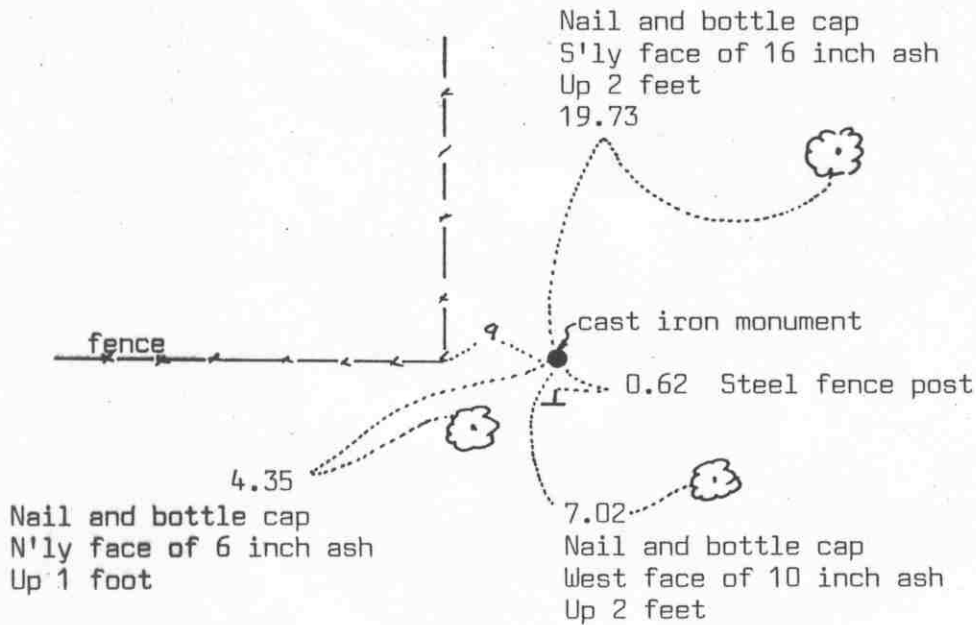
Certificate of Location of Government Corner



SKETCH OF REFERENCE TIES

(NO SCALE)

SECTION 1



SECTION 12

Statement of evidence relative to this corner location on sheet 2

I hereby certify that this document was prepared by me or under my direct supervision.

Willard Pellinen

Willard Pellinen
McLeod County Surveyor
License No. 9626

Date July 26, 1992

OFFICE OF THE COUNTY RECORDER
MCLEOD COUNTY, MINNESOTA.

I hereby certify that this document was filed in this office at 9 o'clock A.M. on the 30th day of July, 1992.

Sarman Ostlie, County Recorder

By _____, Deputy

Document No. 246810

NORTH QUARTER corner, Section 12, Township 117 North, Range 28 West

Certificate of Location of Government Corner

1855. Oscar Taylor of the General Land Office set a post at the corner and marked an oak and a willow for bearing trees.

September 18, 1974. McCombs Knutson Associates (Dickman Knutson, county surveyor) set an iron pipe at the corner on line with a fence to the west and a fence to the south and on line with the center of a ditch to the north, as per testimony by Mr Jerome Hemerick, 42 years old and had lived in the Southwest Quarter of Section 1 for 15 years. He said the fences are on the section line and quarter line and the ditch was built on the north south quarter line of Section 1. Mrs Julien, in the Southeast Quarter of Section 1 agrees. Knutson took reference ties to the iron pipe.

November 7, 1974. Knutson replaced the iron pipe with a McLeod County cast iron monument.

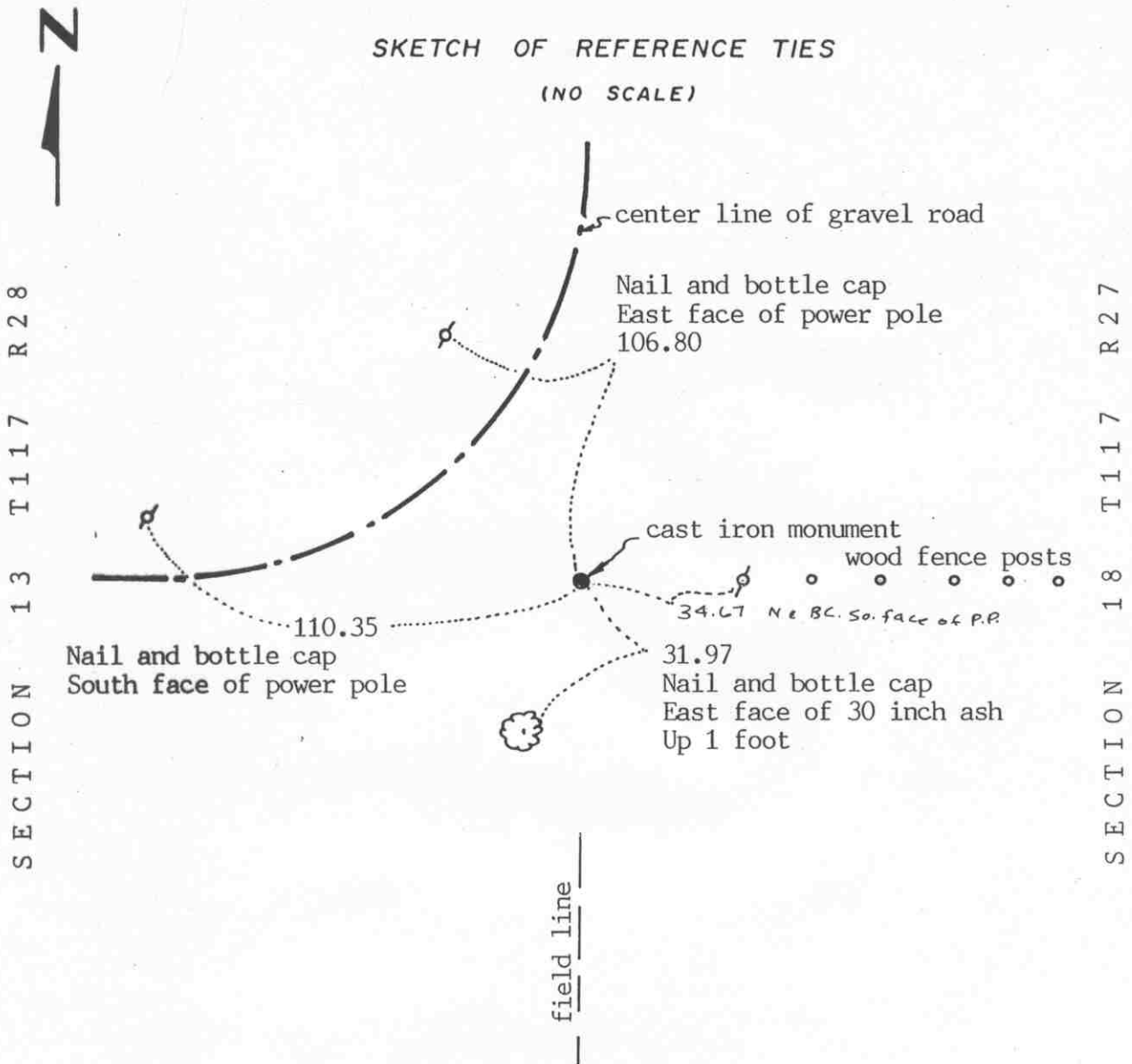
August 26, 1991. We found the monument in good condition and took new reference ties.

We feel this was an obliterated corner whose location has been perpetuated by the old fences.

Certificate of Location of Government Corner

SKETCH OF REFERENCE TIES

(NO SCALE)



Statement of evidence relative to this corner location on sheet 2

I hereby certify that this document was prepared by me or under my direct supervision.

Willard Pellinen

Willard Pellinen
McLeod County Surveyor
License No. 9626

Date July 16, 1992

OFFICE OF THE COUNTY RECORDER
MCLEOD COUNTY, MINNESOTA.

I hereby certify that this document was filed in this office at 9 o'clock A.M. on the 20th day of July, 1992.

Armen Ostlie, County Recorder

By _____, Deputy

Document No. 246519

EAST QUARTER corner, Section 13, Township 117 North, Range 28 West

Certificate of Location of Government Corner

1855. John Ryan of the General Land Office established this corner. He set a post and marked an oak and an elm for bearing trees.

December 1968. McCombs Knutson Associates (Dickman Knutson, county surveyor) measured the east line of Section 13 and found an iron pin on the center line P.I. of the road. Roads north and west. This iron pin was in line with a fence to the east and a fence to the south.

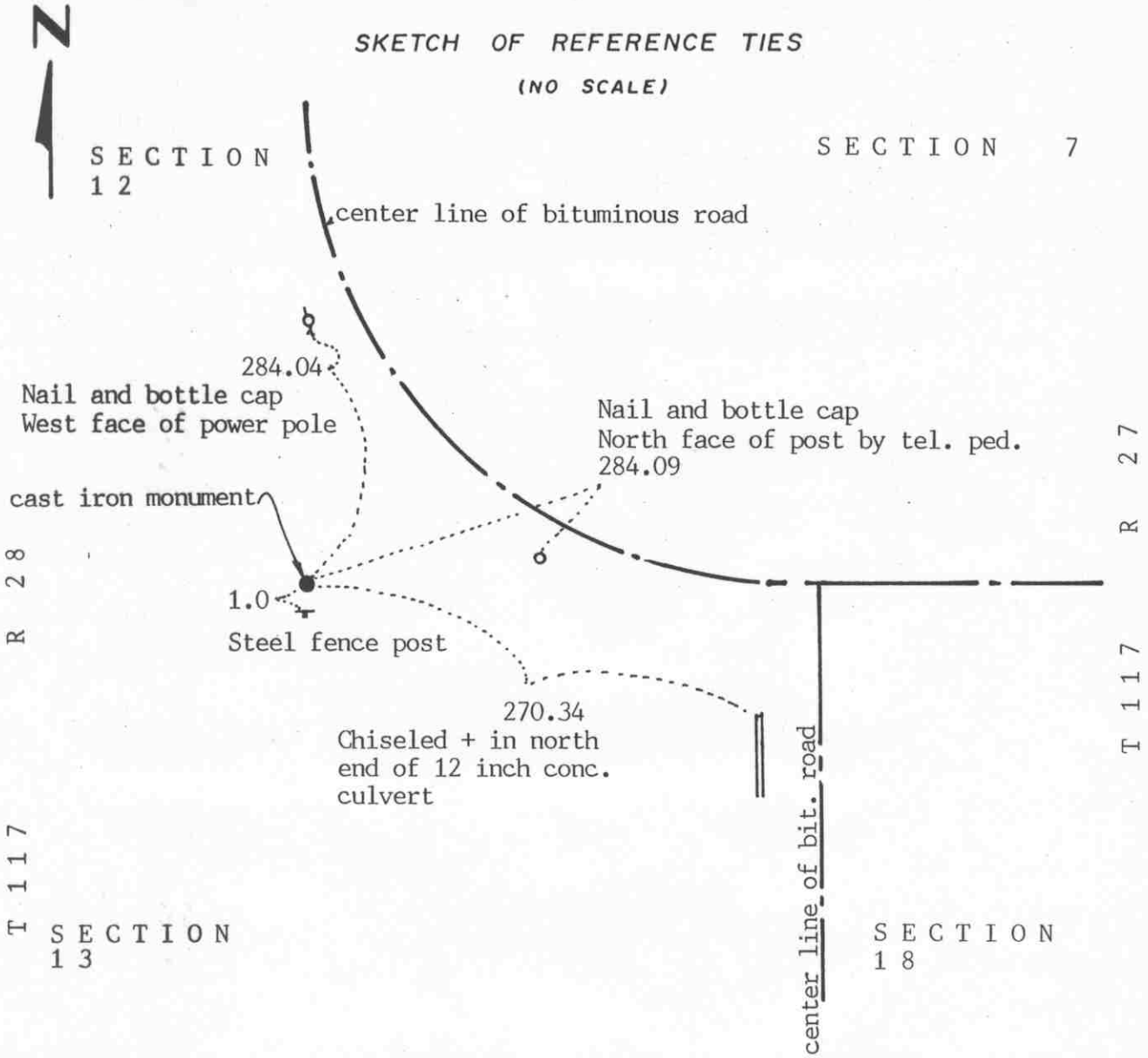
1969. Knutson replaced the iron pin with a McLeod County cast iron monument and took reference ties.

August 22, 1991. We found the monument in good condition but all the reference ties had been destroyed. We took new reference ties.

The monument set by Knutson is accepted as marking the correct location of the quarter corner. It replaces an older monument and hits the occupation lines, the fences and road center line.

Certificate of Location of Government Corner

SKETCH OF REFERENCE TIES
(NO SCALE)



Statement of evidence relative to this corner location on sheet 2

I hereby certify that this document was prepared by me or under my direct supervision.

Willard Pellinen

Willard Pellinen
McLeod County Surveyor
License No. 9626

Date July 16, 1992

OFFICE OF THE COUNTY RECORDER
MCLEOD COUNTY, MINNESOTA.

I hereby certify that this document was filed in this office at 9 o'clock A.M. on the 20th day of July, 1992.

Carmen Ostlie, County Recorder

By _____, Deputy

Document No. 246518

Certificate of Location of Government Corner

1855. John Ryan of the General Land Office set a post in a marsh and marked 3 elms and an oak for bearing trees.

December, 1937. County Highway Department field notes show an iron at the corner.

March 13, 1969. McCombs Knutson Associates (Dickman Knutson, county surveyor) found an angle iron, top down 1 foot below the ground surface, at the center line P. I. of County Highway No. 5 and in line with a fence to the west.

Knutson replaced the angle iron with a McLeod County cast iron monument and took reference ties.

August 22, 1991. We found the monument in good condition, top flush with the ground, and took new reference ties.

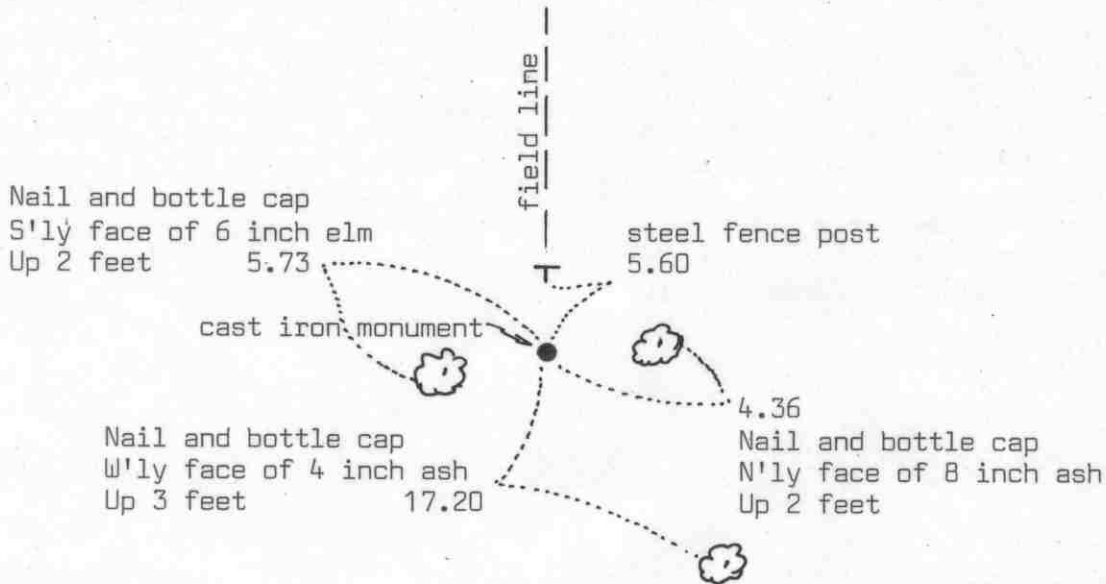
The monument set by Knutson is accepted as marking the correct location of the section corner. It fits occupation lines, the highway center line and the fence and it replaces an older monument which has perpetuated the location of the corner.

Certificate of Location of Government Corner



SKETCH OF REFERENCE TIES
(NO SCALE)

SECTION 12



SECTION 13

Statement of evidence relative to this corner location on sheet 2

I hereby certify that this document was prepared by me or under my direct supervision.

Willard Pellinen
Willard Pellinen
McLeod County Surveyor
License No. 9626

Date July 25, 1992

OFFICE OF THE COUNTY RECORDER
MCLEOD COUNTY, MINNESOTA.

I hereby certify that this document was filed in this office at 9 o'clock A.M. on the 30th day of July, 1992.

Armen Potkin, County Recorder

By _____, Deputy

Document No. 246811

Certificate of Location of Government Corner

1855, Oscar Taylor of the General Land Office set a post and marked an elm and a linden tree for bearing trees.

June, 1973. McCombs Knutson Associates (Dickman Knutson, county surveyor) set an iron pipe at a fence intersection, fences south and east, as per testimony by adjoining land owners.

November 7, 1974. Knutson replaced the iron pipe with a McLeod County cast iron monument and took available ties.

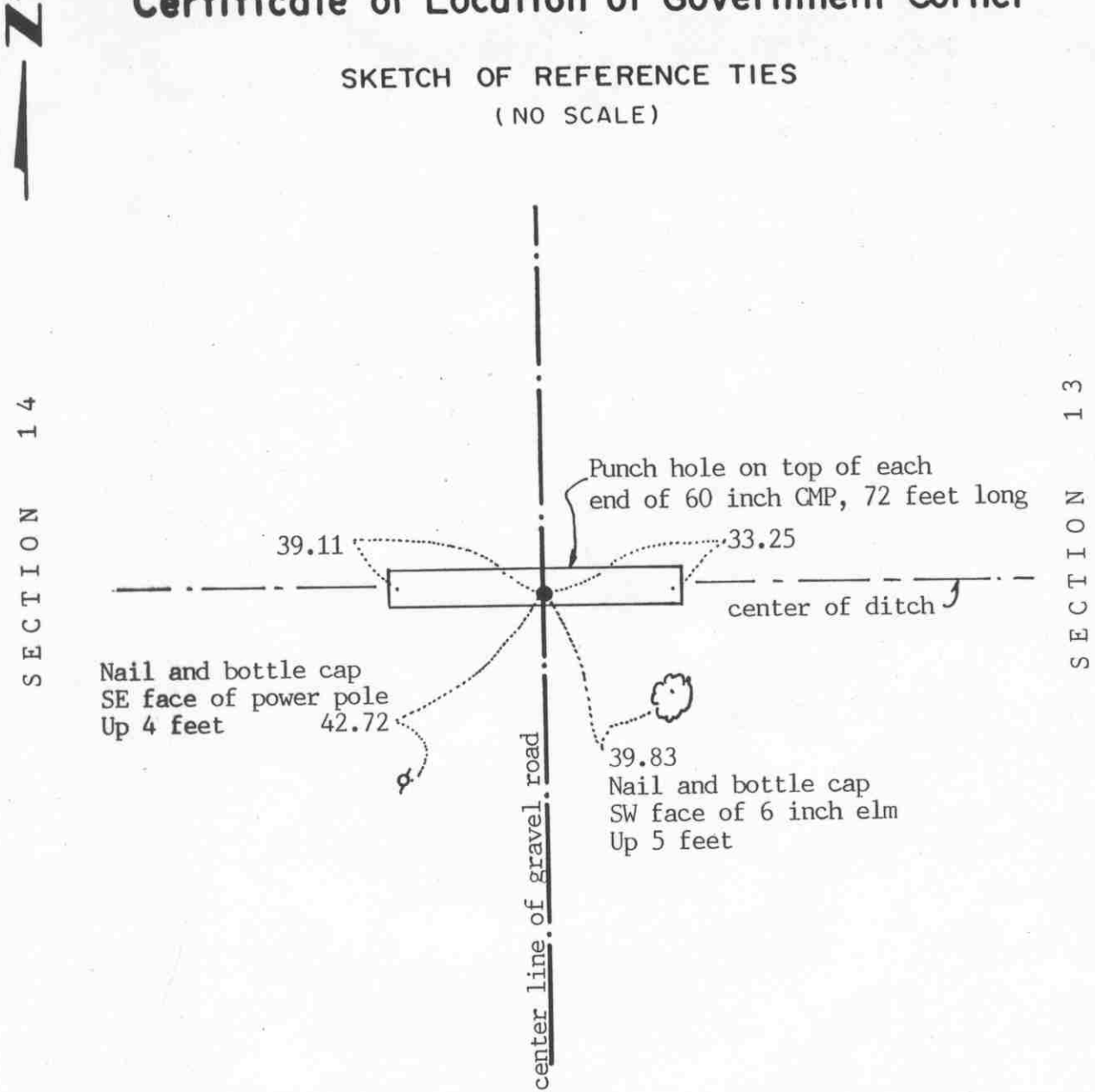
August 26, 1991. We found the monument in good condition and took new reference ties.

We accept the monument set by Knutson as marking the correct location of the quarter corner. The old fence intersection has perpetuated the location of the corner.

EAST QUARTER corner, Section 14, Township 117 North, Range 28 West

Certificate of Location of Government Corner

SKETCH OF REFERENCE TIES
(NO SCALE)



Statement of evidence relative to this corner location on sheet 2

I hereby certify that this document was prepared by me or under my direct supervision.

Willard Pellinen
Willard Pellinen
McLeod County Surveyor
License No. 9626
Date July 5, 1992

OFFICE OF THE COUNTY RECORDER
MCLEOD COUNTY, MINNESOTA.

I hereby certify that this document was filed in this office at 9 o'clock A.M. on the 15th day of July, 1992.

Armen Ostlie, County Recorder
By _____, Deputy
Document No. 246446

EAST QUARTER corner, Section 14, Township 117 North, Range 28 West

Certificate of Location of Government Corner

1856. Oscar Taylor of the General Land Office set a post in a marsh and marked 2 aspens for bearing trees.

1940. Survey notes by E.L.Higgins show the corner to be the center of a bridge.

May 31, 1973. McCombs Knutson Associates (Dickman Knutson, county surveyor) set a spike in the center of the bridge and took reference ties. They measured approximately the same distance to a found iron pipe at the northeast corner of Section 14 and to the southeast corner as Higgins.

February 11, 1987. We found the bridge had been replaced with a 60 inch CMP and all the reference ties destroyed. We reset an iron pipe at the corner using Knutsons distances and angle at the quarter corner, and took new reference ties. We measured 2624.46 feet to the southeast corner of Section 14 compared with 2626 feet in 1940. The 1940 distance was to an assumed corner at the center line intersection of roads. We measured 2650.43 feet to the northeast corner compared with 2649.2 feet in 1940.

May 28, 1987. We set a McLeod County cast iron monument at the corner with a 14 inch $\frac{1}{2}$ inch diameter iron pipe below the monument.

August 22, 1991. We found the monument in good condition and checked the reference ties.

Certificate of Location of Government Corner



SKETCH OF REFERENCE TIES

(NO SCALE)

SECTION 11

SECTION 12

Nail and disc
East face of power pole
104.40

Punch hole on top south
end of CMP
34.62

Punch hole on top of
west end of CMP 25.25

Punch hole on top of
east end of CMP
26.23 field line

field line

cast iron monument

SECTION 14

SECTION 13

center line of road

Statement of evidence relative to this corner location on sheet 2

I hereby certify that this document was prepared by me or under my direct supervision.

Willard Pellinen
Willard Pellinen
McLeod County Surveyor
License No. 9626

Date July 4, 1992

OFFICE OF THE COUNTY RECORDER
MCLEOD COUNTY, MINNESOTA.

I hereby certify that this document was filed in this office at 9 o'clock A.M. on the 15th day of July, 1992.

Carmen Ostlie, County Recorder

By _____, Deputy

Document No. 246445

Certificate of Location of Government Corner

1856. Oscar Taylor of the General Land Office established this corner. He set a post and marked an elm, an aspen, a linden tree and an oak for bearing trees.

1929. E. L. Higgins, surveyor found a rotted wood stake at the center line of the road in line with fences east and west.

June, 1973. McCombs Knutson Associates (Dickman Knutson, county surveyor) found a 2½ inch diameter iron pipe in the center line of the road in line with field lines east and west. This was within 1 foot of 1941 distance to the center of a bridge at the east quarter corner of Section 14.

November 7, 1974. Knutson replaced the iron pipe with a McLeod County cast iron monument.

August 22, 1991. We found the monument in good condition and checked the reference ties.

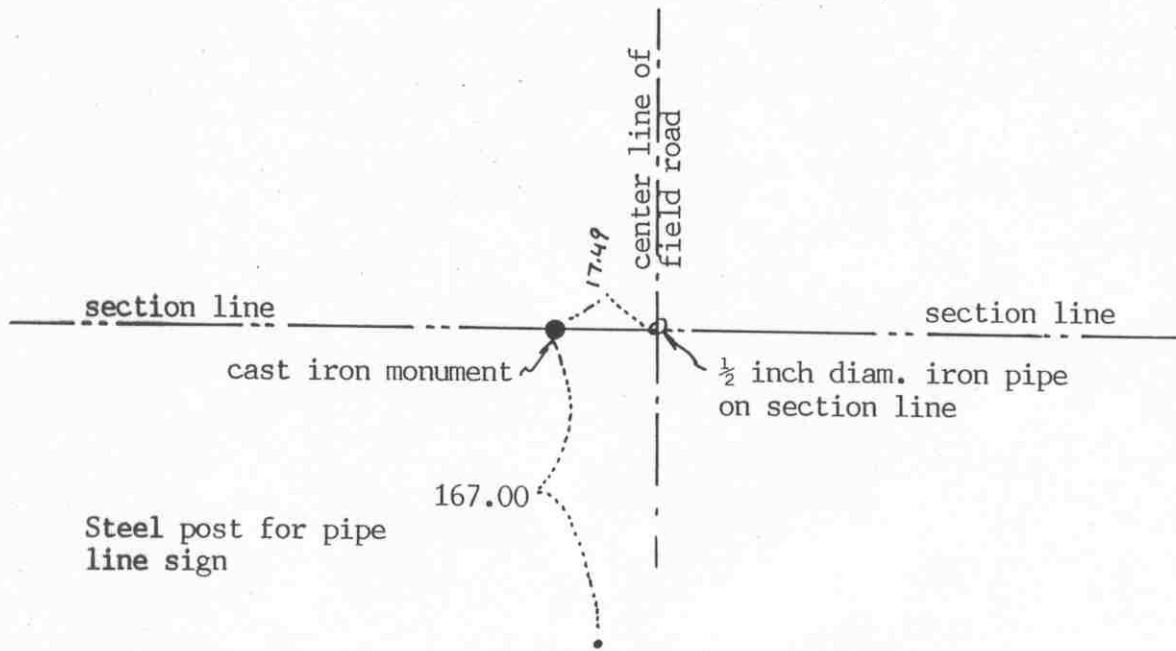
The monument set by Knutson is accepted as marking the correct location of the section corner. It replaces an older monument which we believe has perpetuated the correct location of the government corner.

NORTH QUARTER corner, Section 14, Township 117 North, Range 28 West

Certificate of Location of Government Corner

SKETCH OF REFERENCE TIES
(NO SCALE)

SECTION 11



SECTION 14

Corner is on straight line between the section corners
2605.82 feet to the northeast and northwest corner of Section 14

Statement of evidence relative to this corner location on sheet 2

I hereby certify that this document was prepared by me or under my direct supervision.

Willard Pellinen
Willard Pellinen
McLeod County Surveyor
License No. 9626

Date July 5, 1992

OFFICE OF THE COUNTY RECORDER
MCLEOD COUNTY, MINNESOTA.

I hereby certify that this document was filed in this office at 9 o'clock A.M. on the 15th day of July, 1992.

Armen Ostlie, County Recorder

By _____, Deputy

Document No. 246447

NORTH QUARTER corner, Section 14, Township 117 North, Range 28 West

Certificate of Location of Government Corner

1856. Oscar Taylor of the General Land Office established this corner. He set a post and marked 2 linden trees for bearing trees.

1897. E.L.Taylor set the corner midway and on line between the section corners.

1929. E. L. Higgins reset the corner on line and midway between the section corners. He set a wood stake and a stone.

July, 1979. We searched the area for the corner but found no evidence of a corner. We set a McLeod County cast iron monument half way and on line between the section corners and took available reference ties. Our distance to the section corners is 2605.82 feet compared with 2608.5 feet by Higgins in 1929.

August 22, 1991. We found the monument in good condition and the reference ties good.

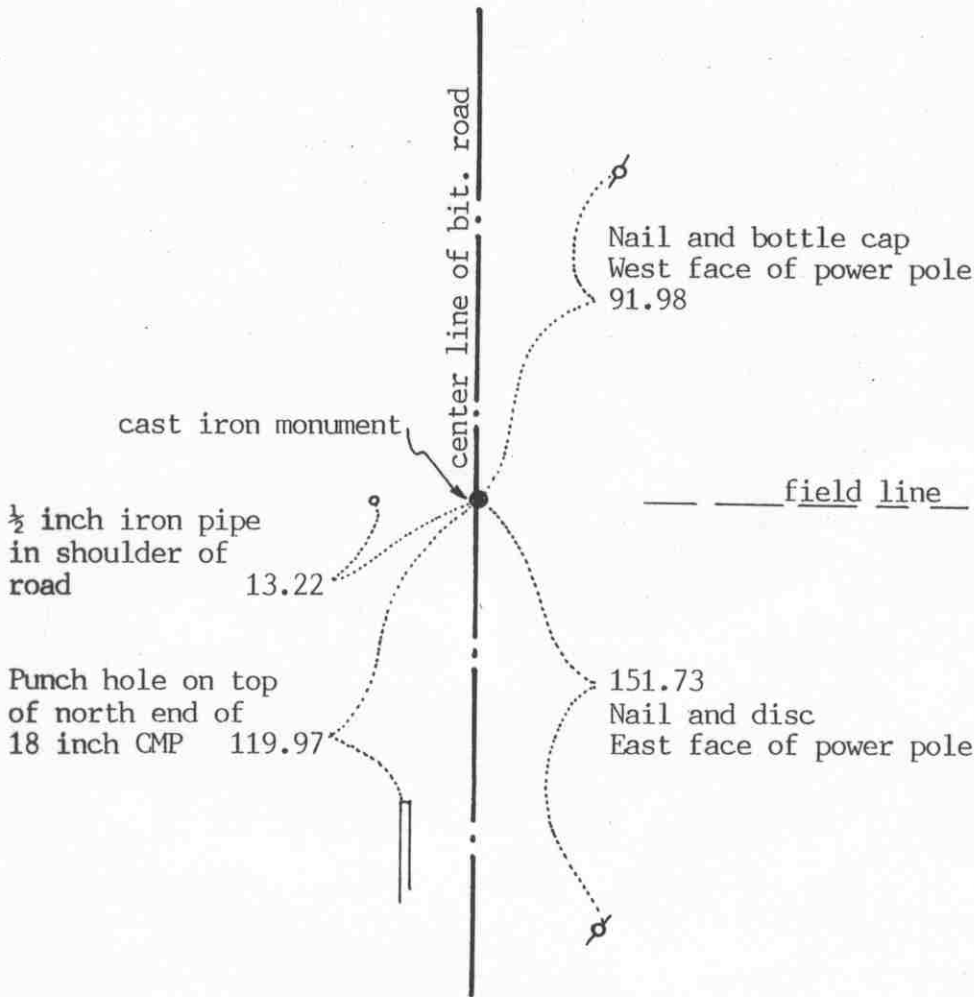
Certificate of Location of Government Corner



SKETCH OF REFERENCE TIES
(NO SCALE)

SECTION 15

SECTION 14



Statement of evidence relative to this corner location on sheet 2

I hereby certify that this document was prepared by me or under my direct supervision.

Willard Pellinen

Willard Pellinen
McLeod County Surveyor
License No. 9626

Date July 4, 1992

OFFICE OF THE COUNTY RECORDER
MCLEOD COUNTY, MINNESOTA.

I hereby certify that this document was filed in this office at 9 o'clock A.M. on the 15th day of July, 1992.

Armen Ostlie, County Recorder

By _____, Deputy

Document No. 246448

Certificate of Location of Government Corner

1856. Oscar Taylor of the General Land Office established this corner. He set a post and marked 2 elms for bearing trees.

Lew Merrill, former county surveyor, said there are 2 stones at the corner.

May 8, 1972. McCombs Knutson Associates (Dickman Knutson, county surveyor) excavated for the corner, John Tupa from Hutchinson with a backhoe. Down $1\frac{1}{2}$ feet below the road surface they found a 6 inch diameter, 12 inch long stone, set on end. They took reference ties and directly below this stone they found another stone, 5 inches in diameter, approximately 16 inches long, which they left in place.

July 9, 1976. Knutson set a McLeod County cast iron monument.

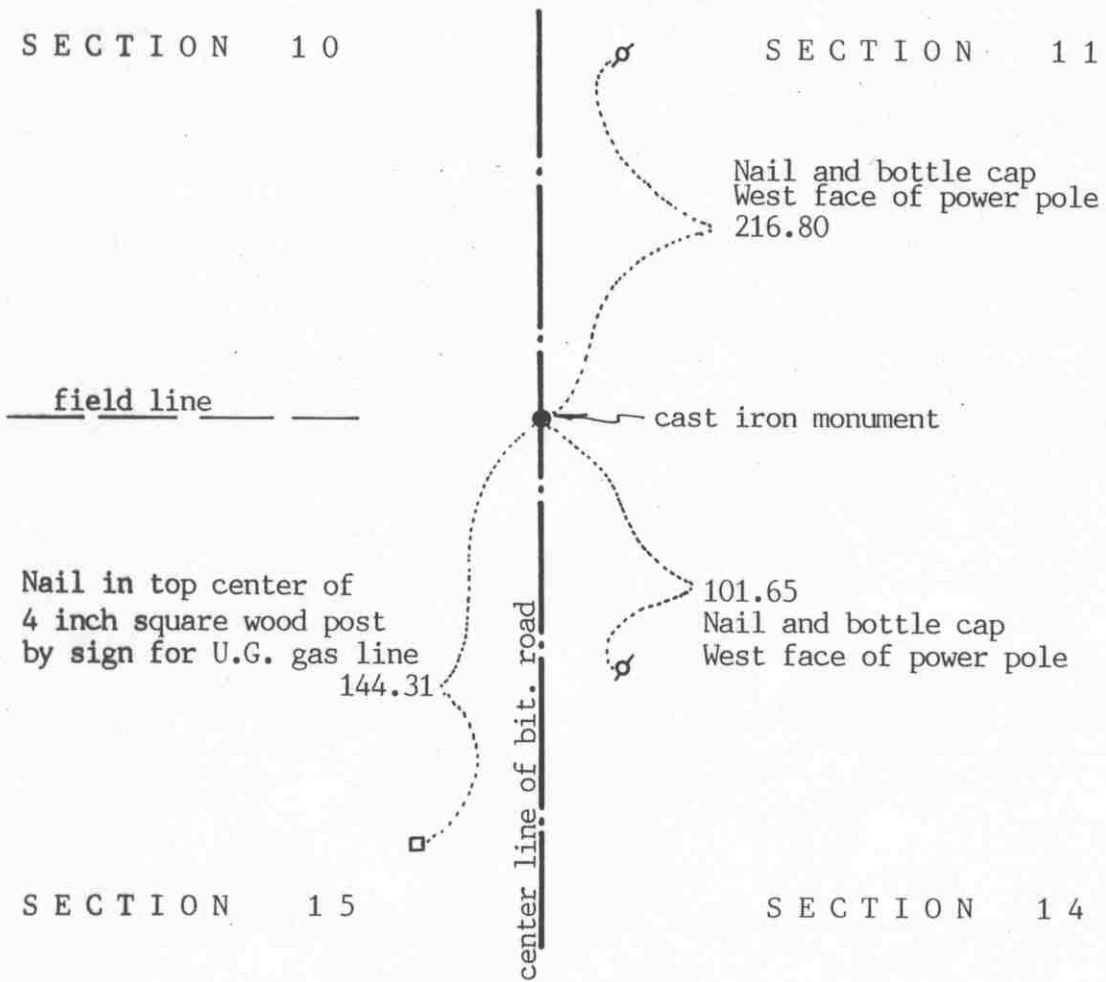
August 19, 1991. We found the monument in good condition and took new reference ties. This corner is 3.08 feet south of a split between the section corners and 11.75 feet west of a straight line between the corners.

The monument set by Knutson is accepted as marking the correct location of the corner. It perpetuates the location of older monuments, the stones, and it falls in the center of the road and in line with a fence (now field line) to the east.

NORTHEAST corner, Section 15, Township 117 North, Range 28 West

Certificate of Location of Government Corner

SKETCH OF REFERENCE TIES
(NO SCALE)



Statement of evidence relative to this corner location on sheet 2

I hereby certify that this document was prepared by me or under my direct supervision.

Willard Pellinen
Willard Pellinen
McLeod County Surveyor
License No. 9626

Date May 23, 1992

OFFICE OF THE COUNTY RECORDER
MCLEOD COUNTY, MINNESOTA.

I hereby certify that this document was filed in this office at 9 o'clock A.M. on the 9th day of June, 1992.

Armen Bellie, County Recorder

By _____, Deputy

Document No. 245789

Certificate of Location of Government Corner

1856. Oscar Taylor of the General Land Office originally established this corner. He set a post, in a marsh, and marked 2 willows and 2 aspens for bearing trees.

1929. E. L. Higgins, surveyor, found a stone at the corner. He measured 2608.5 feet to the north quarter corner of Section 14.

May 8, 1972. McCombs Knutson Associates (Dickman Knutson, county surveyor) excavated for the corner with a backhoe. John Tupa from Hutchinson, with a backhoe. They found an iron pin and a stone and a wood stake below the iron pin. They took available ties.

January 20, 1976. Knutson set a spike at the corner and took additional reference ties.

July 9, 1976. Knutson set a McLeod County cast iron monument at the corner.

July 12, 1985. We found the monument in good condition and took additional ties. Road to be regraded and all the old ties to be destroyed.

November 20, 1986. We used the 1985 ties to reset the corner and found the monument still in place. We set a spike at the surface of the road and took new reference ties.

June 4, 1987. We set a railroad spike at the surface of the bituminous road . (over the monument)

We measured 2605.82 feet to the north quarter corner of Section 14, compared with the 1919 distance by Higgins of 2608.5 feet.

August 14, 1991. We found the the railroad spike and checked the reference ties.

We accept the monument set by Knutson as marking the correct location of the section corner. It perpetuates the location of monuments that were found.

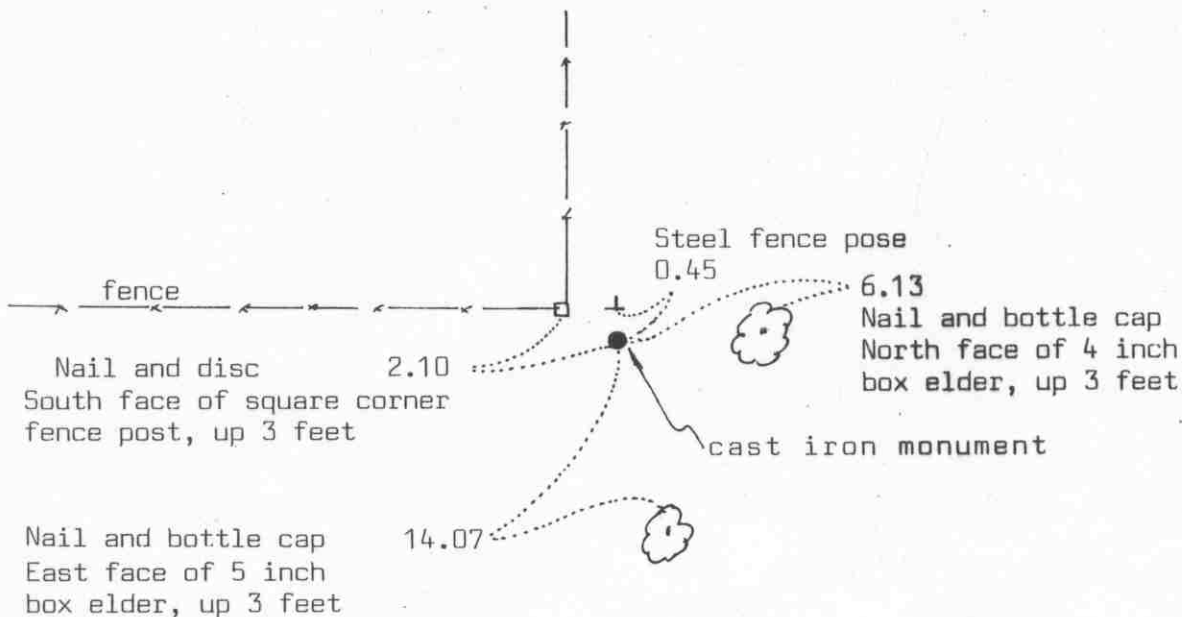
Certificate of Location of Government Corner



SKETCH OF REFERENCE TIES

(NO SCALE)

SECTION 10



SECTION 15

Statement of evidence relative to this corner location on sheet 2

I hereby certify that this document was prepared by me or under my direct supervision.

Willard Pellinen

Willard Pellinen
McLeod County Surveyor
License No. 9626

Date July 23, 1992

OFFICE OF THE COUNTY RECORDER
MCLEOD COUNTY, MINNESOTA.

I hereby certify that this document was filed in this office at 9 o'clock A.M. on the 30th day of July, 1992.

Carmen Ostlie, County Recorder

By _____, Deputy

Document No. 246812

NORTH QUARTER corner, Section 15, Township 117 North, Range 28 West

Certificate of Location of Government Corner

1856. Oscar Taylor of the General Land Office established this corner. He set a post and marked an oak and an aspen for bearing trees.

March 4, 1975. We measured the north line of Section 15 and set a temporary north quarter corner at a fence intersection, fences north and west. Florian Nowak, 47 years old, stated his grandfather had some surveying done and they offset the fences in the Southwest Quarter of Section 10 north and west of the south and east lines of the Southwest Quarter. Mr. Nowak lived in the Southwest Quarter of Section 10.

March 4, 1976. We searched the area and found a stone, 12 inches by 18 inches, top down 6 inches below the ground, 1 foot south and 1 foot east of the fence corner. We replaced the stone with a McLeod County cast iron monument and took available ties.

This corner is 2.06 feet west of being half way between the section corners and 7.57 feet north of a straight line between the corners.

August 23, 1991. We found the monument in good condition and took new reference ties.

We feel the stone we found had perpetuated the correct location of the quarter corner.

Certificate of Location of Government Corner



SKETCH OF REFERENCE TIES

(NO SCALE)

SECTION 16

SECTION 15

Punch hole on top of south end of 18 inch CMP
228.12

1/2 inch diam iron pipe in shldr of road 17.00

1/2 inch diam iron pipe in shldr. 17.00

field line 31.77

Nail and bottle cap South face of power pole

cast iron monument

center line of gravel road

Statement of evidence relative to this corner location on sheet 2

I hereby certify that this document was prepared by me or under my direct supervision.

Willard Pellinen

Willard Pellinen
McLeod County Surveyor
License No. 9626

Date July 12, 1992

OFFICE OF THE COUNTY RECORDER
MCLEOD COUNTY, MINNESOTA.

I hereby certify that this document was filed in this office at 9 o'clock A.M. on the 20th day of July, 1992.

Armen Ostlie, County Recorder

By _____, Deputy

Document No. 246520

EAST QUARTER corner, Section 16, Township 117 North, Range 28 West

Certificate of Location of Government Corner

1856. Oscar Taylor of the General Land Office set a post and marked 2 aspens for bearing trees.

June 27, 1977. We dug for the corner, John Tupa from Hutchinson with a backhoe. Down 5 feet below the road surface we found a small, 5 inch diameter stone and a wood stake. We dug a hole 8 feet by 12 feet by 5 feet deep. We took reference ties to the stone and stake.

July 1, 1977. We set a spike at the corner and took additional ties.

August 14, 1978. We set a McLeod County cast iron monument at the corner.

July 3, 1979. We took new reference ties.

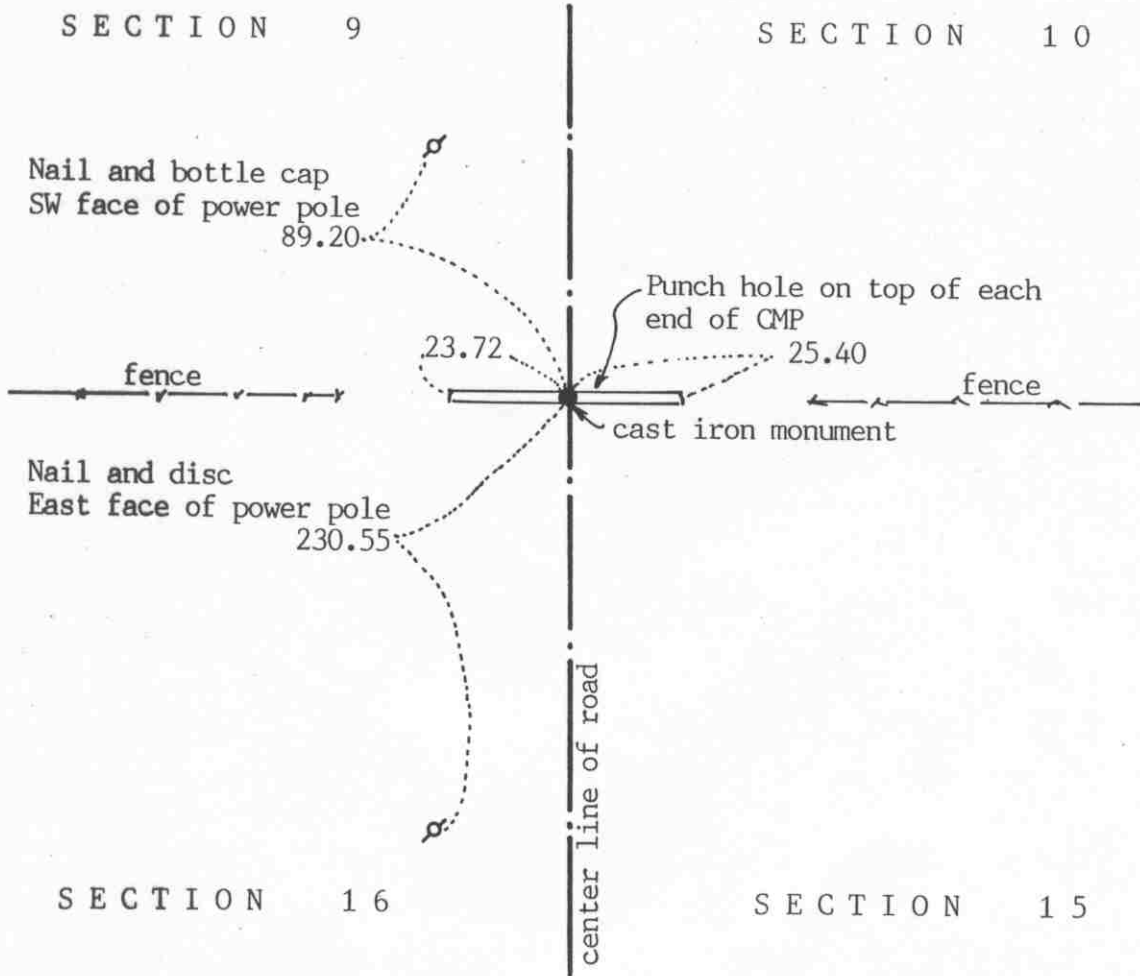
August 22, 1991. We found the monument in good condition down 8 inches below the road surface and took new reference ties.

We accept the stone and wood stake we found in 1977 as having perpetuated the correct location of the quarter corner. It fits occupation lines, the center line of the north-south road and it was in line with a fence line to the west. (now a field line)

NORTHEAST corner, Section 16, Township 117 North, Range 28 West

Certificate of Location of Government Corner

SKETCH OF REFERENCE TIES
(NO SCALE)



Statement of evidence relative to this corner location on sheet 2

I hereby certify that this document was prepared by me or under my direct supervision.

Willard Pellinen
Willard Pellinen
McLeod County Surveyor
License No. 9626
Date May 24, 1992

OFFICE OF THE COUNTY RECORDER
MCLEOD COUNTY, MINNESOTA.

I hereby certify that this document was filed in this office at 9 o'clock A.M. on the 9th day of June, 1992.

Armen Ostlie, County Recorder
By _____, Deputy
Document No. 245790

NORTHEAST corner, Section 16, Township 117 North, Range 28 West

Certificate of Location of Government Corner

1856. Oscar Taylor of the General Land Office set a post and marked a willow, an elm and an aspen for bearing trees.

April 28, 1972. Mr. Louis Nowak, Sr., 68 years old and has lived in Section 9 all his life, says there used to be a steel corner but thinks it was removed when the culvert was put in across the road.

May 1972. McCombs Knutson Associates (Dickman Knutson, county surveyor) dug for the corner, John Tupa from Hutchinson with a backhoe. They found nothing.

September 14, 1972. Knutson set a $\frac{1}{2}$ inch diameter iron pipe in the center line of the north-south road, in line with fences to the east and west, and took available reference ties.

October 29, 1972. Knutson replaced the iron pipe with a McLeod County cast iron monument.

August 14, 1991. We found the monument in good condition and checked the reference ties.

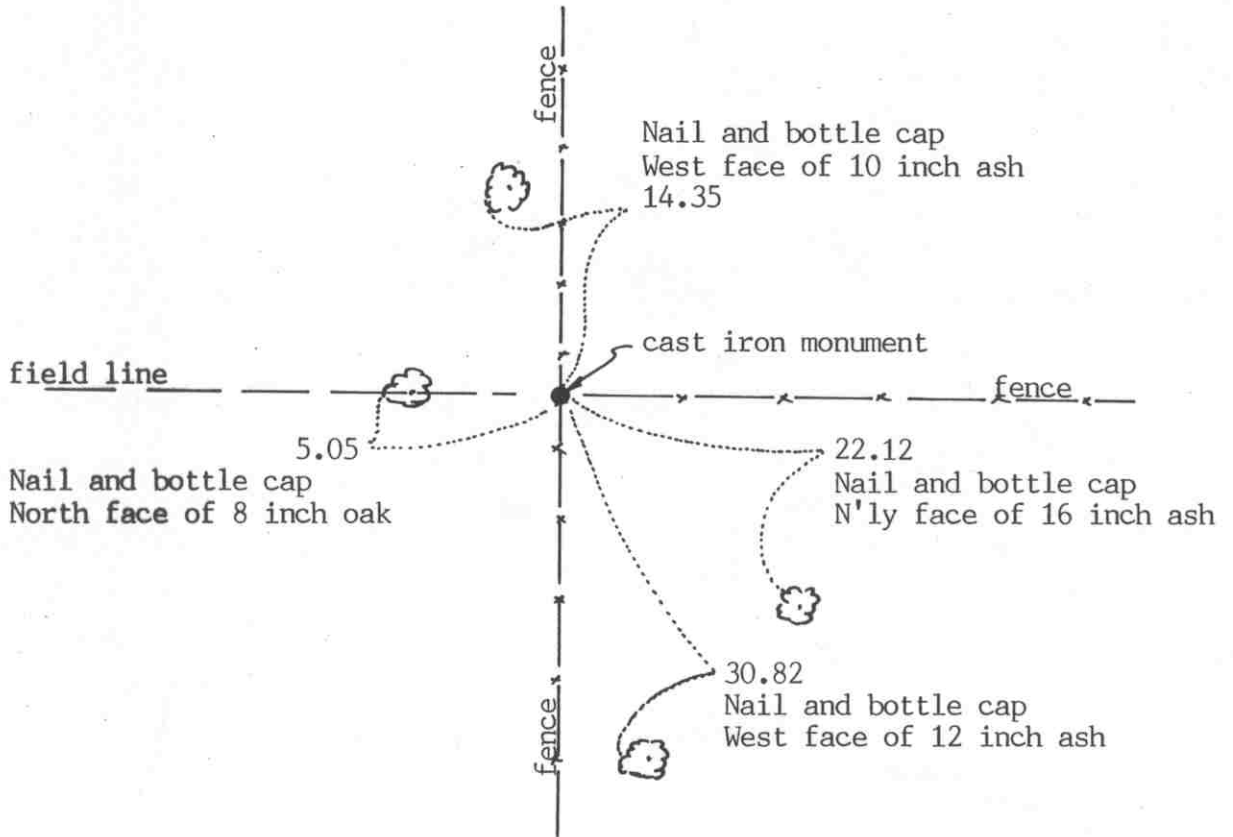
The monument set by Knutson is accepted as the correct location of the section corner. It fits the occupation lines, that is, the center line of the north south road and it is in line with the fences to the east and west.

Certificate of Location of Government Corner

SKETCH OF REFERENCE TIES

(NO SCALE)

SECTION 9



SECTION 16

Statement of evidence relative to this corner location on sheet 2

I hereby certify that this document was prepared by me or under my direct supervision.

Willard Pellinen
Willard Pellinen
McLeod County Surveyor
License No. 9626

Date July 8, 1992

OFFICE OF THE COUNTY RECORDER MCLEOD COUNTY, MINNESOTA.

I hereby certify that this document was filed in this office at 9 o'clock A. M. on the 15th day of July, 1992.

Armen Ostlie, County Recorder

By _____, Deputy

Document No. 246449

NORTH QUARTER corner, Section 16, Township 117 North, Range 28 West

Certificate of Location of Government Corner

1856. Oscar Taylor of the General Land Office established this corner. He set a post and marked 2 oaks for bearing trees.

1972. Mr. Leo Nowak, in the Northwest Quarter of Section 16 for 30 years, doesn't know where the quarter corner belongs. He said there was a disagreement about the location many years ago. Mr. Louis Nowak, 68 years old, in the Northeast Quarter of Section 9 for 20 years and the Southeast Quarter before that, also says there was a dispute about the corner, but doesn't know about the correct location.

September 14, 1972. We measured the north line of Section 16 and set a temporary quarter corner at the fence intersection, fences north, south and east and a field line to the west.

July 27, 1977. We searched the area around the fence intersection but found no evidence of the corner, except the old fence corner post.

January 31, 1978. We ran the north south quarter line of Sections 9 and 16. North south fence near the center of Section 9 is within 1 foot of being on line between the north quarter corner and the fence intersection at the north quarter corner of Section 16. North-south fences at the center of Section 16 are approximately 10 feet west of a straight line between the north and south quarter corners.

September 27, 1984. We set a McLeod County cast iron monument at the location of the old fence corner and took reference ties.

There being no evidence or testimony to the contrary, we accept the old fence corner as marking the location of the quarter corner.

August 23, 1991. We found the monument in good condition and checked the ties.

This corner falls about 38 feet east and 82 feet south of a "lost" position for the corner.

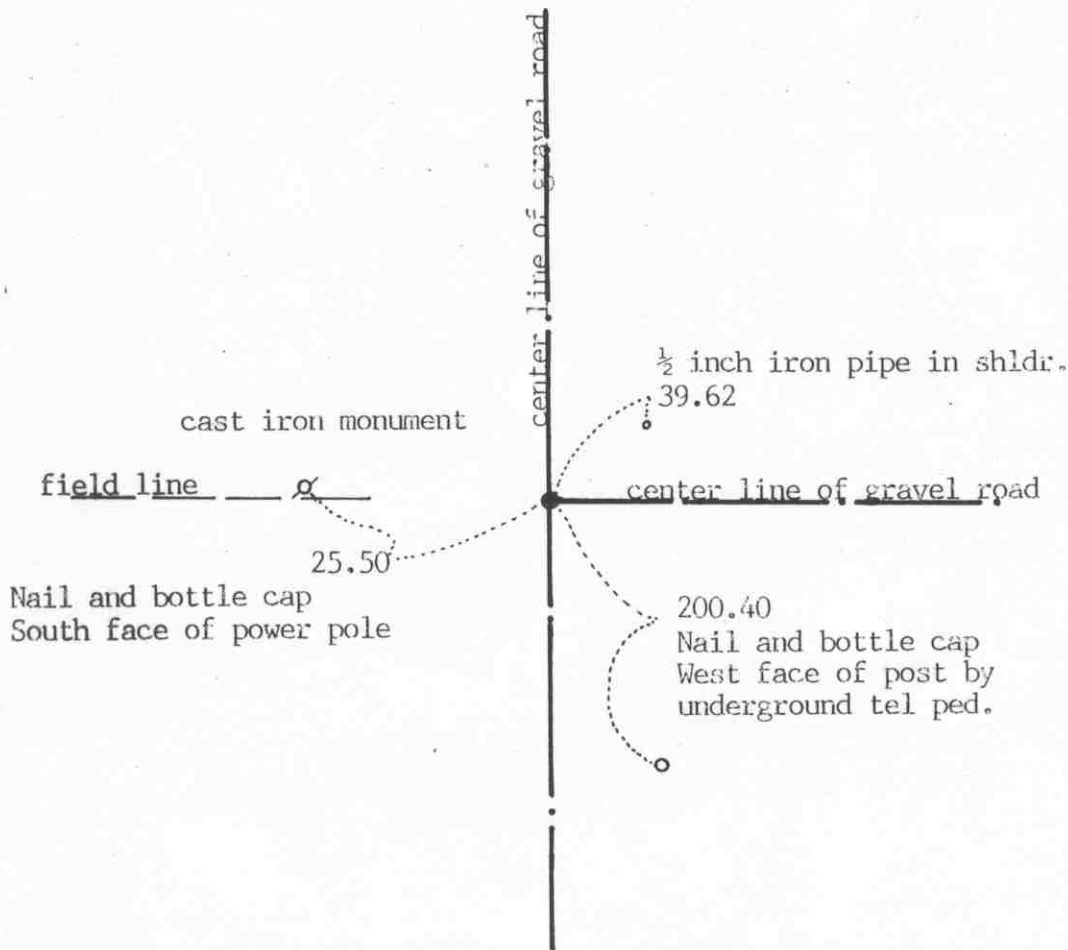
Certificate of Location of Government Corner

SKETCH OF REFERENCE TIES
(NO SCALE)



SECTION 17

SECTION 16



Statement of evidence relative to this corner location on sheet 2

I hereby certify that this document was prepared by me or under my direct supervision.

Willard Pellinen

Willard Pellinen
McLeod County Surveyor
License No. 9626

Date January 18, 1992

OFFICE OF THE COUNTY RECORDER
MCLEOD COUNTY, MINNESOTA.

I hereby certify that this document was filed in this office at 1 o'clock P.M. on the 27th day of January, 1992.

Carmen (Gollie), County Recorder

By _____, Deputy

Document No. 243064 NO FEE.

EAST QUARTER corner, Section 17, Township 117 North, Range 28 West

Certificate of Location of Government Corner

This corner was originally established by the government in 1856. Oscar Taylor set a post and marked 2 oaks for bearing trees.

Old county surveyor book shows a rock and I.P. at the corner.

April 21, 1977. McCombs Knutson Associates (Dickman Knutson, county surveyor) measured the east line of Section 17 and set a temporary quarter corner on the center line intersection of roads north, south and east. Angeline Nowak, 58 years old, and had lived in the Northwest Quarter of Section 16 for 38 years, said the field line and power pole line running west is on the east-west quarter line.

June 27, 1977. Knutson dug for the corner, John Tupa from Hutchinson with a backhoe. They found a 15 inch by 18 inch by 6 inch stone down 1 foot below the road surface. They tied it off and moved it and found an iron pin 3 feet below the road surface. (below the stone)

July 1, 1977. Knutson set a spike at the corner and took additional reference ties.

August 14, 1978. Knutson set a McLeod County cast iron monument at the corner.

October 9, 1986. We found all the reference ties had been destroyed by road construction. We found the monument in good condition 1 foot below the road surface. We took new ties and set a $\frac{1}{2}$ inch by 8 inch iron pipe over the monument.

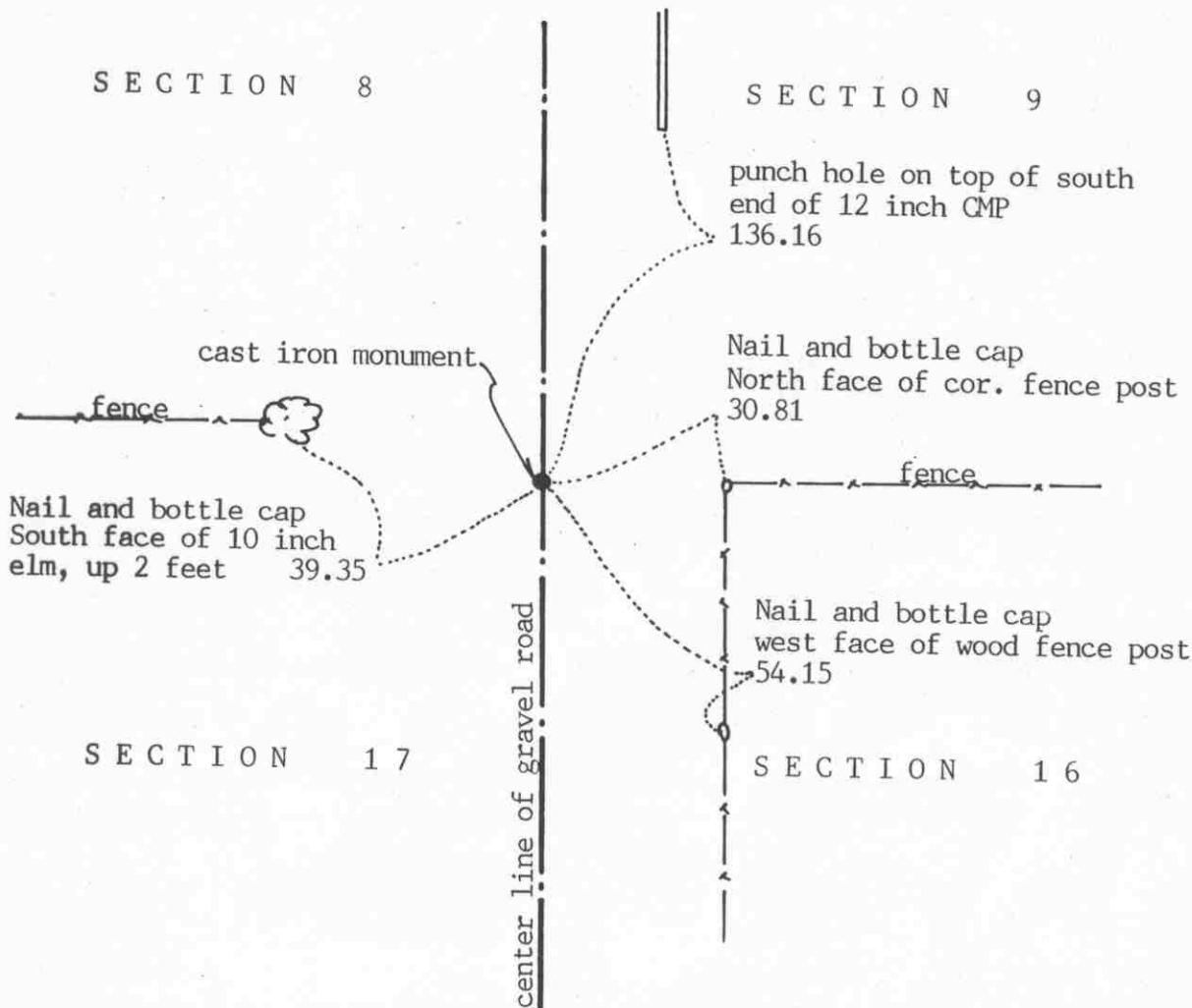
February 4, 1991. We found the iron pipe ok and checked the reference ties. This corner is 3.2 feet south of being half way between the section corners and about $11\frac{1}{2}$ feet west of a straight line between the section corners.

We accept the monument set by Knutson as marking the correct location of the quarter corner. We believe the stone and iron pin found by Knutson is the same stone and iron pin shown in the old county surveyor book.

NORTHEAST corner, Section 17, Township 117 North, Range 28 West

Certificate of Location of Government Corner

SKETCH OF REFERENCE TIES (NO SCALE)



Statement of evidence relative to this corner location on sheet 2

I hereby certify that this document was prepared by me or under my direct supervision.

Willard Pellinen
Willard Pellinen
McLeod County Surveyor
License No. 9626

Date April 30, 1992

OFFICE OF THE COUNTY RECORDER
MCLEOD COUNTY, MINNESOTA.

I hereby certify that this document was filed in this office at 9 o'clock A.M. on the 6th day of May, 1992.

Carmen Ostlie, County Recorder

By _____, Deputy

Document No. 245081

NORTHEAST corner, Section 17, Township 117 North, Range 28 West

Certificate of Location of Government Corner

1856. Oscar Taylor of the General Land Office established this corner. He set a post and marked 2 aspens, a willow and an elm for bearing trees.

1946. Fred Koenig found a rock in the center line of the road 43 feet east of an iron pipe.

May 4, 1972. McCombs Knutson Associates (Dickman Knutson, county surveyor) found a rotted wood stake in the center line of the road, 43 feet east of an iron pipe. Knutson replaced the wood stake with a McLeod County cast iron monument and took available reference ties.

October 9, 1986. Corner and reference ties had been destroyed by road construction. We reset a cast iron monument using our section measurements. We took new reference ties.

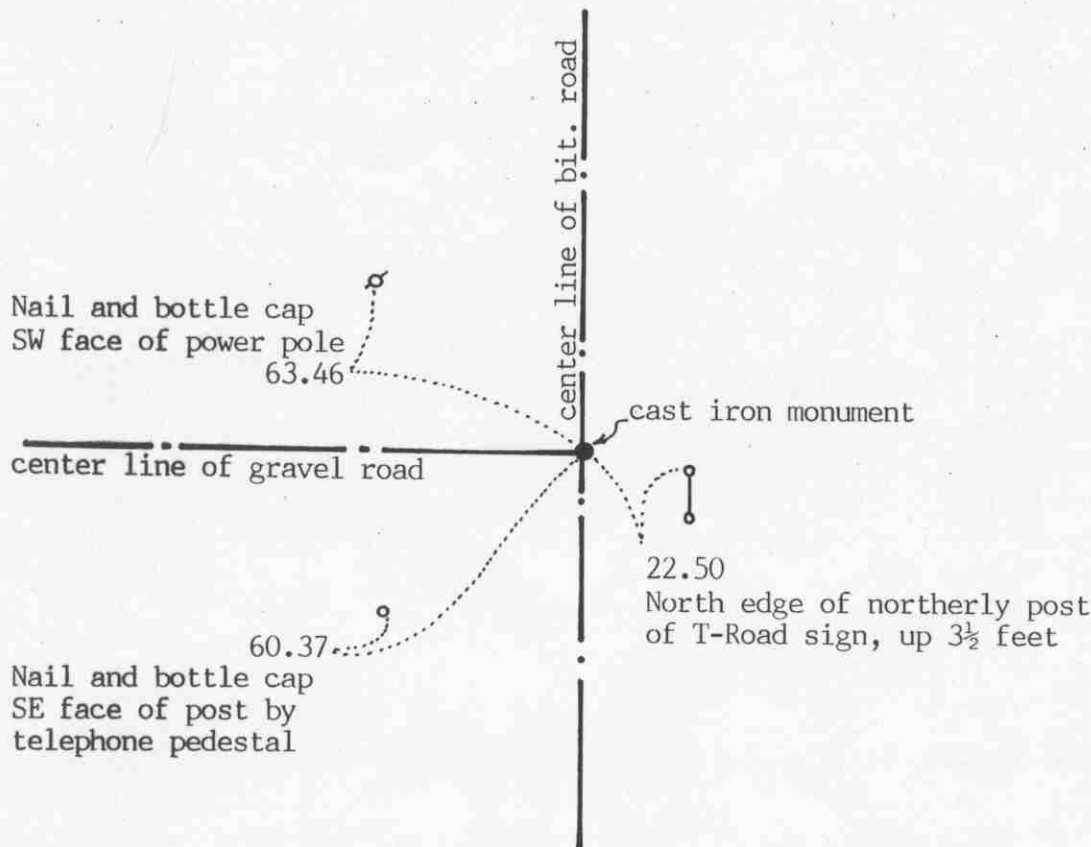
August 14, 1991. We found the cast iron monument in good condition and checked the reference ties.

Certificate of Location of Government Corner



SKETCH OF REFERENCE TIES
(NO SCALE)

SECTION 8



SECTION 17

Statement of evidence relative to this corner location on sheet 2

I hereby certify that this document was prepared by me or under my direct supervision.

Willard Pellinen

Willard Pellinen
McLeod County Surveyor
License No. 9626

Date June 4, 1992

OFFICE OF THE COUNTY RECORDER
MCLEOD COUNTY, MINNESOTA.

I hereby certify that this document was filed in this office at 9 o'clock A.M. on the 9th day of June, 1992.

Armen Belie, County Recorder

By _____, Deputy

Document No. 245791

NORTH QUARTER corner, Section 17, Township 117 North, Range 28 West

Certificate of Location of Government Corner

1856. Oscar Taylor of the General Land Office established this corner. He set a post and marked 2 oak trees for bearing trees.

November 18, 1898. E. L. Higgins, county surveyor found a stone at the corner.

May 9, 1976. We dug for the corner, John Tupa from Hutchinson with a backhoe. We found a steel pin, 1 foot long, down 1 foot below the road surface. We tied off and dug below the iron pin and found a stone down 5 feet below the road surface. This was directly below the iron pin.

January 20, 1976. We set a spike at the corner and took additional reference ties.

August 26, 1976. We set a McLeod County cast iron monument at the corner.

August 14, 1991. We found the cast iron monument in good condition 4 inches below the surface of the road and took new reference ties.

We accept the stone we found as marking the correct location of the quarter corner. We believe it is the same stone found in 1898 by Higgins and that it has perpetuated the location of the quarter corner. It is within $6\frac{1}{2}$ feet of being half way between the section corners but it about 57 feet north of a straight line between the corners.


Certificate of Location of Government Corner



SKETCH OF REFERENCE TIES
(NO SCALE)

SECTION 18

SECTION 17



2876.34 feet to northeast corner
2690.84 feet to southeast corner

Angle at quarter corner (west side) = 180° 29' 04"

Statement of evidence relative to this corner location on sheet 2

I hereby certify that this document was prepared by me or under my direct supervision.

Willard Pellinen

Willard Pellinen
McLeod County Surveyor
License No. 9626

Date August 17, 1992

OFFICE OF THE COUNTY RECORDER
MCLEOD COUNTY, MINNESOTA.

I hereby certify that this document was filed in this office at 9 o'clock A.M. on the 28th day of Aug, 19 92.

Garman Ostlie, County Recorder

By _____, Deputy

Document No. 247344

Certificate of Location of Government Corner

1856. Oscar Taylor of the General Land Office set a post in a marsh and marked 2 aspens for bearing trees.

September 30, 1899. E. L. Higgins, county surveyor, had a distance of 2692 feet to the southeast corner of Section 18 and 2878 feet to the northeast corner. His notes don't show what he found or set at the quarter corner.

November 21, 1916. Higgins found a rock at the corner. He removed the rock and found an oak post in good condition.

May 23, 1925. Higgins found a stake and stone at the corner and he measured 2690 feet to the southeast corner of the section.

April 7, 1980. We searched the area but found no evidence of the corner. We set an iron pipe on the proration of Higgins' 1899 distances to the southeast and northeast corners of Section 18 and on a proration of 1899 distance to the center of Section 18 and 1925 distance to the center of Section 17. Our distances were within $1\frac{1}{2}$ feet of Higgins' distances to the northeast and southeast corners of Section 18 and within $\frac{1}{2}$ foot of his distances to the centers of Section 17 and Section 18. The corner fell on field lines east and west and north.

July 16, 1980. We replaced the iron pipe with a McLeod County cast iron monument.

The location of this corner had been perpetuated by the field lines and by the old survey distances.

NORTHEAST corner, Section 18, Township 117 North, Range 28 West

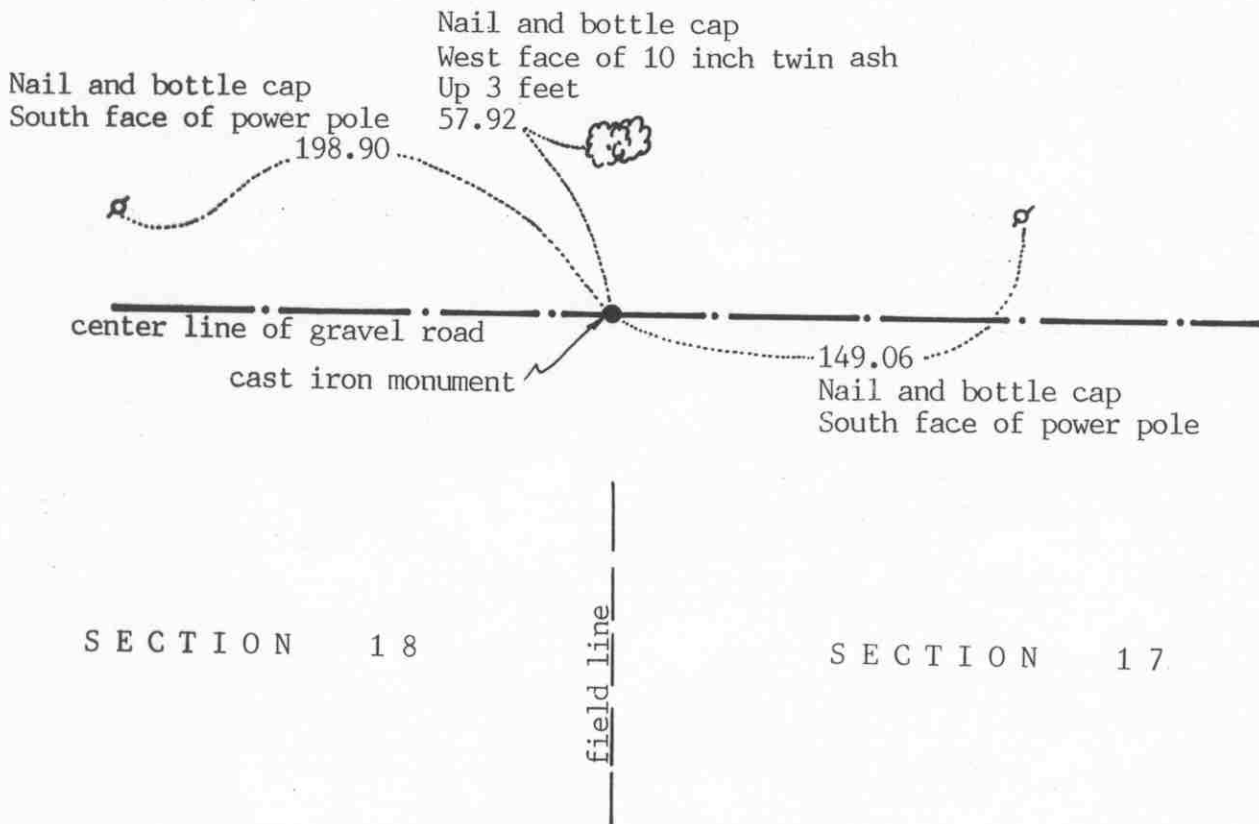
Certificate of Location of Government Corner

SKETCH OF REFERENCE TIES (NO SCALE)



SECTION 7

SECTION 8



Statement of evidence relative to this corner location on sheet 2

I hereby certify that this document was prepared by me or under my direct supervision.

Willard Pellinen

Willard Pellinen
McLeod County Surveyor
License No. 9626

Date February 21, 1992

OFFICE OF THE COUNTY RECORDER
MCLEOD COUNTY, MINNESOTA.

I hereby certify that this document was filed in this office at 9 o'clock A.M. on the 6th day of May, 1992.

Carmen Ostlie, County Recorder

By _____, Deputy

Document No. 245082

Certificate of Location of Government Corner

1856. Oscar Taylor of the General Land Office set a post in a marsh and marked a 4 inch willow for a bearing tree.

1898. E.L.Higgins, county surveyor, shows a distance of 2878 feet to the east quarter corner of Section 18. He doesn't show what was set or found at the section corner.

November 21, 1916. Higgins found a rock over a wood post at the corner. Wood post in good condition and he removed the rock.

February 21, 1975. McCombs Knutson Associates (Dickman Knutson, county surveyor) set a temporary corner on the center line of the east-west road in line with a field line to the south.

June 5, 1975. Knutson dug for the corner, John Tupa from Hutchinson with a backhoe. They found a wood post, top of post down 3 feet. The post was 3 inches in diameter and 30 inches long. Knutson took available reference ties. This post was 2876.34 feet from the east quarter corner of Section 18, compared with 2878 feet by Higgins in 1898.

September 9, 1987. The monument had been destroyed by road construction and all the reference ties destroyed. We set an iron pipe at the corner using our section measurement from the west and south.

September 10, 1987. We replaced the iron pipe with a McLeod County cast iron monument and took new reference ties. We also set a $\frac{1}{2}$ inch diameter by 14 inches long iron pipe beneath the cast iron monument.

August 14, 1991. We found the monument in good condition and checked the reference ties.

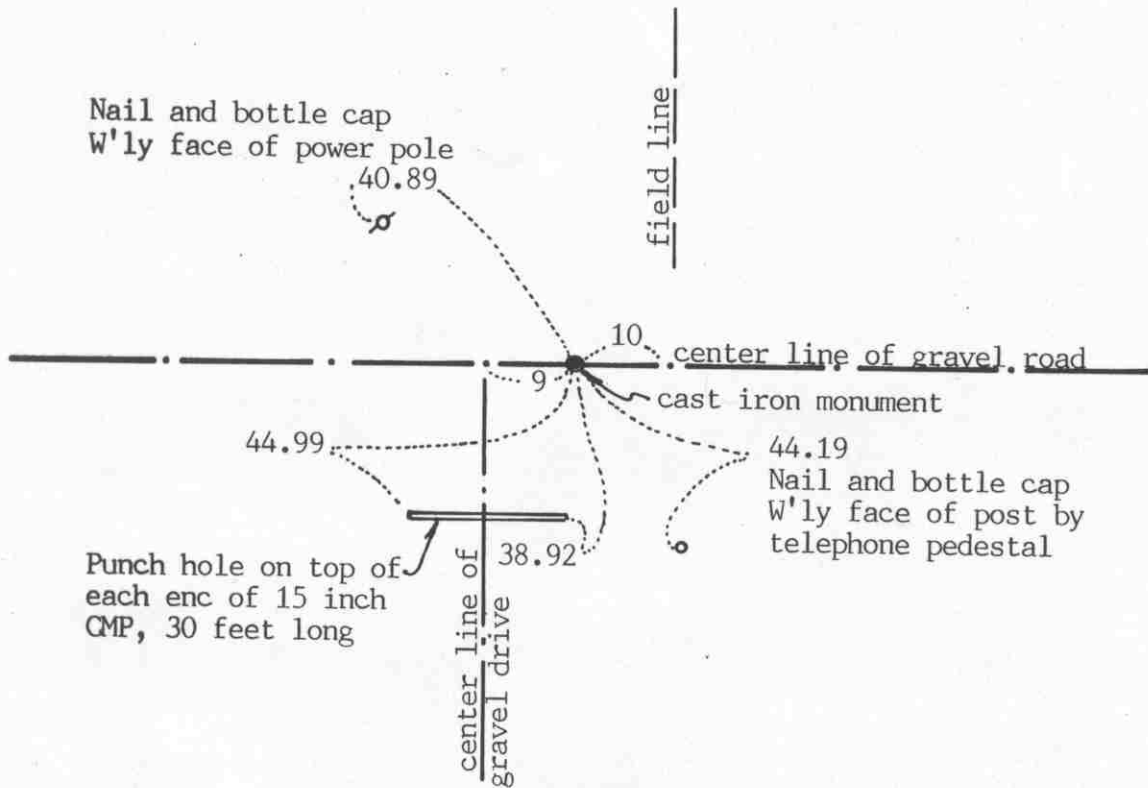
We accept the monument set by Knutson as perpetuating the correct location of the section corner. It replaced an older monument, the wood post, which had perpetuated the position of the government corner.

NORTH QUARTER corner, Section 18, Township 117 North, Range 28 West

Certificate of Location of Government Corner

SKETCH OF REFERENCE TIES
(NO SCALE)

SECTION 7



SECTION 18

Statement of evidence relative to this corner location on sheet 2

I hereby certify that this document was prepared by me or under my direct supervision.

Willard Pellinen
Willard Pellinen
McLeod County Surveyor
License No. 9626

Date June 4, 1992

OFFICE OF THE COUNTY RECORDER
MCLEOD COUNTY, MINNESOTA.

I hereby certify that this document was filed in this office at 9 o'clock A.M. on the 9th day of June, 1992.

Carmen Botchie, County Recorder

By _____, Deputy

Document No. 245792

Certificate of Location of Government Corner

1856. Oscar Taylor of the General Land Office set a post at the corner and marked an oak and an ironwood for bearing trees.

September 30, 1899. E. L. Higgins, county surveyor, found the remains of an old post and he put in a stone with a cross marked on top.

June 15, 1975. We dug for the corner, John Tupa from Hutchinson with a backhoe. We dug a hole 6 feet wide and 20 feet long and 4 to 5 feet deep along the center line of the road. We found a stone, pointed on top with a small + chiseled on top down 4 feet below the road surface. We took available reference ties and left the stone in place.

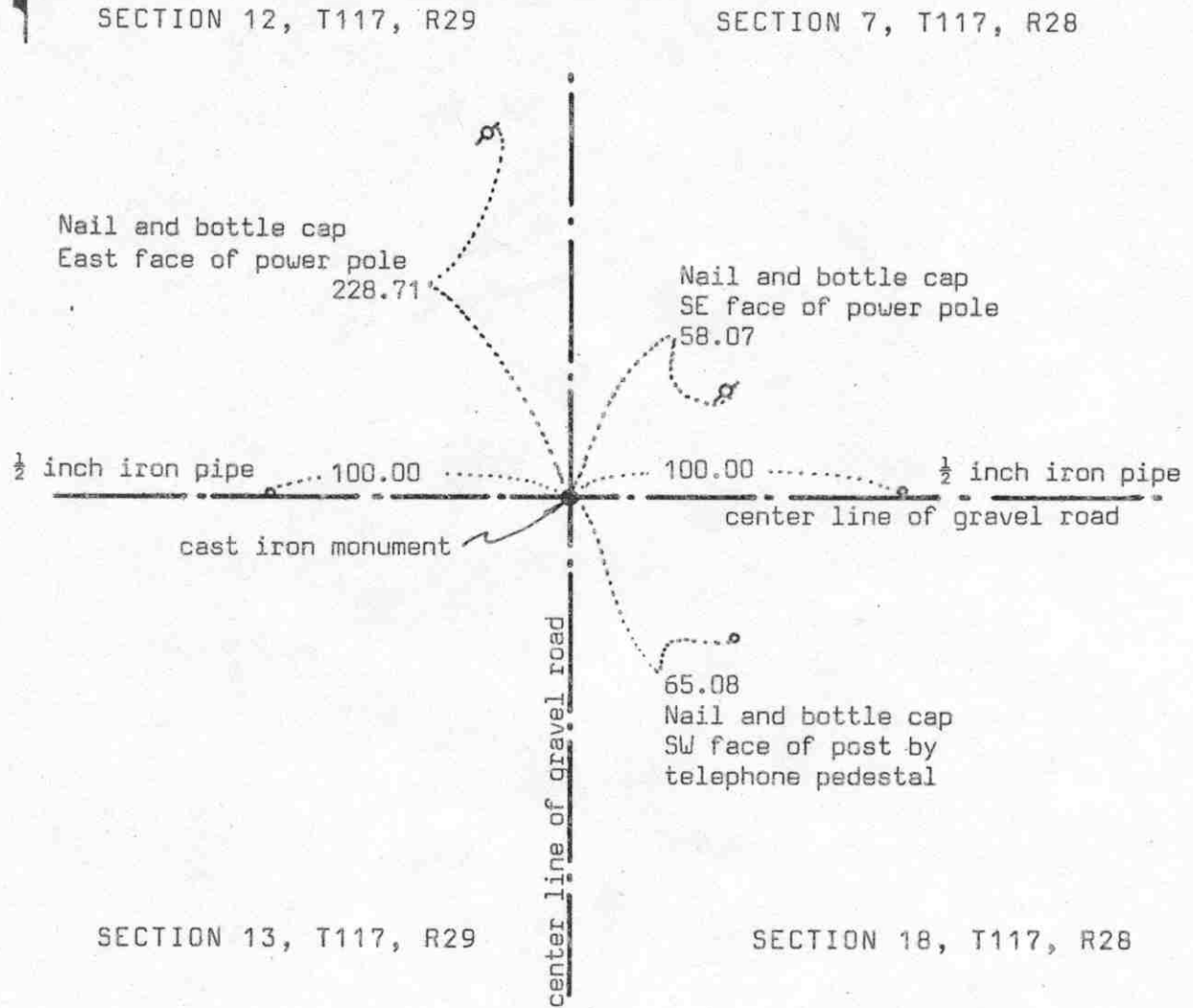
August 15, 1978. We set a McLeod County cast iron monument at the corner and took additional reference ties.

August 14, 1991. We found the monument in good condition down 10 inches below the surface of the road. We took new reference ties.

We believe the stone we found in 1975 is the same stone set by Higgins in 1899 and that it has perpetuated the correct location of the quarter corner. This is within 3 feet of being on the proration of the government distances between the section corners.

Certificate of Location of Government Corner

SKETCH OF REFERENCE TIES (NO SCALE)



Statement of evidence relative to this corner location on sheet 2

I hereby certify that this document was prepared by me or under my direct supervision.

Willard Pellinen

Willard Pellinen
McLeod County Surveyor
License No. 9626

Date 6/17/90

OFFICE OF THE COUNTY RECORDER
MCLEOD COUNTY, MINNESOTA.

I hereby certify that this document was filed in this office at 2 o'clock P. M. on the 21st day of June, 1990.

Carmen Ostlie, County Recorder

By Jan Petrick, Deputy

Document No. 234011

Certificate of Location of Government Corner

August, 1855. This corner was established by the General Land Office. John Ryan set a post and had reference ties to 4 bearing trees.

April 17, 1970. McCombs Knutson Associates (Dickman Knutson, county surveyor) dug for the corner, John Tupa from Hutchinson, with a backhoe. They found a wood stake and a 1 inch by 1 inch by 18 inch iron below the wood stake and a stone beside the iron. They took reference ties to the stone and set a McLeod County cast iron monument over the stone.

March, 1974. Monument was in good condition but the reference ties were destroyed. Knutson took new ties.

April 10, 1981. We set a half inch diameter iron pipe 100.00 feet east and a half inch iron pipe 100.00 feet west of the monument in a straight line. Road to be rebuilt.

June 18, 1987. We found the monument in good condition down 10 inches below the road surface. We took new reference ties.

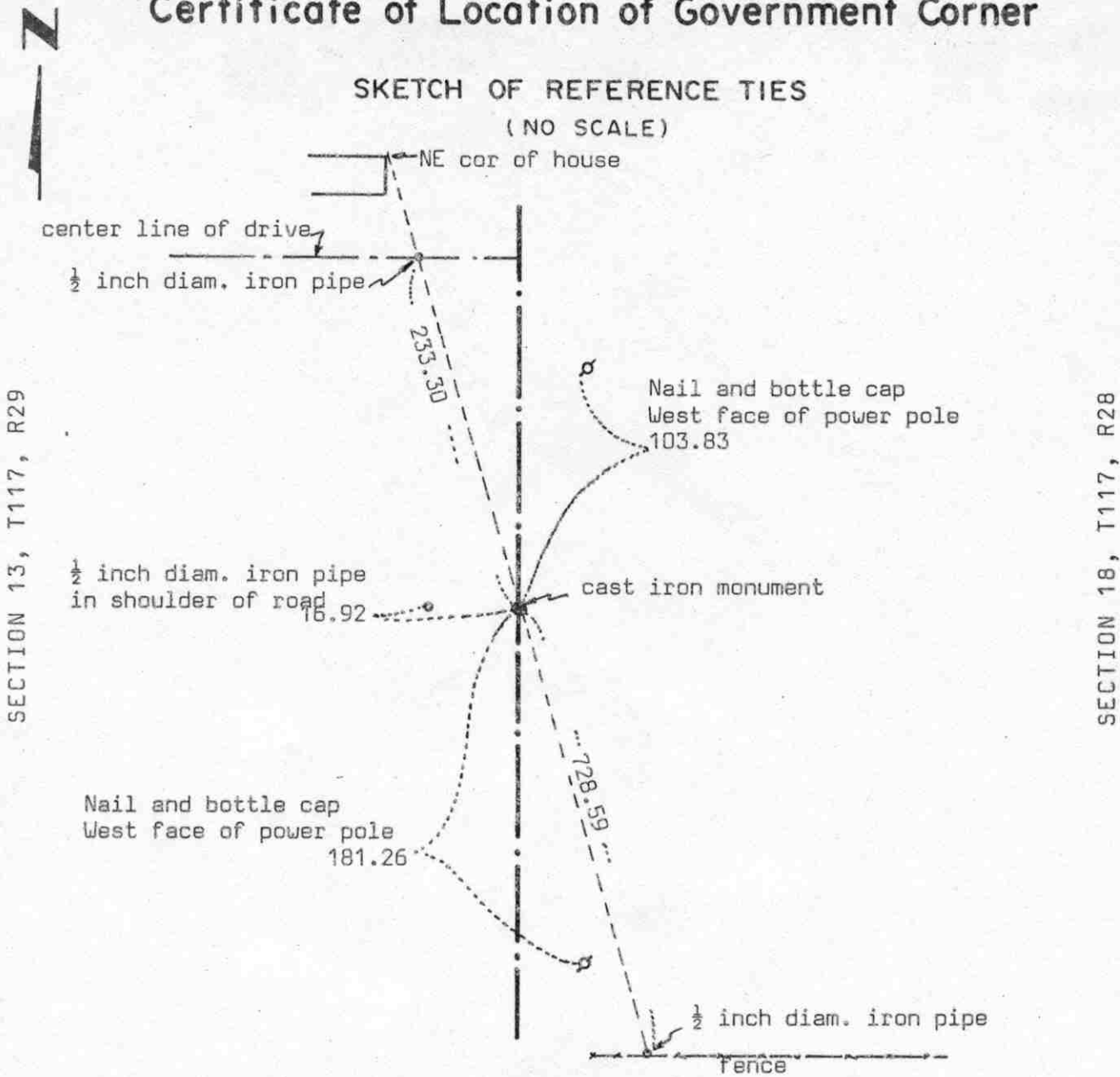
April 7, 1989. The monument and reference ties were ok.

We accept the stone found by Knutson as having perpetuated the correct location of the section corner.

Certificate of Location of Government Corner

SKETCH OF REFERENCE TIES

(NO SCALE)



Statement of evidence relative to this corner location on sheet 2

I hereby certify that this document was prepared by me or under my direct supervision.

Willard Pellinen

Willard Pellinen
McLeod County Surveyor
License No. 9626

Date 6/17/90

OFFICE OF THE COUNTY RECORDER
MCLEOD COUNTY, MINNESOTA.

I hereby certify that this document was filed in this office at 2 o'clock P.M. on the 21st day of June, 1990.

Carmen Ostlie, County Recorder

By Jan Petrick, Deputy

Document No. 234012

Certificate of Location of Government Corner

August, 1855. John Ryan of the General Land Office established this corner. He set a post and had ties to 2 aspens.

October 2, 1970. McCombs Knutson Associates (Dickman Knutson, county surveyor) dug for the corner. (John Tupa from Hutchinson, with a backhoe) They found a stone and a wood stake down 3 feet below the road surface.

October 13, 1970. Knutson set a McLeod County cast iron monument and took additional reference ties.

April 10, 1981. We found the monument in good condition and took new reference ties.

July 5, 1981. We took some long distance ties. Road to be rebuilt and the close ties will be destroyed.

June 18, 1986. We reset a cast iron monument, using the 1981 reference ties and took additional ties.

April 7, 1989. We found the monument in good condition and the reference ties good.

We accept the stone and wood stake found by Knutson as having perpetuated the correct location of the quarter corner.

Certificate of Location of Government Corner



SKETCH OF REFERENCE TIES
(NO SCALE)

SECTION 19

SECTION 20

Nail and disc
West face of 20 inch
tree

82.15

cast iron monument

fence

fence

Statement of evidence relative to this corner location on sheet 2

I hereby certify that this document was prepared by me or under my direct supervision.

Willard Pellinen
Willard Pellinen
McLeod County Surveyor
License No. 9626

Date August 15, 1992

OFFICE OF THE COUNTY RECORDER
MCLEOD COUNTY, MINNESOTA.

I hereby certify that this document was filed in this office at 9 o'clock A.M. on the 20th day of Aug, 1992.

Harmon Ostlie, County Recorder

By _____, Deputy

Document No. 247345

Certificate of Location of Government Corner

1856. Oscar Taylor of the General Land Office set a post in a marsh and marked 2 aspens for bearing trees.

1967. Lew Merrill, former county surveyor, said the quarter corner is a fence intersection. He surveyed in Section 20 around 1916 or 1917 and at that time the corner was a fence intersection. He said there could be a newer fence now but he felt it would have been built at the same location.

Adjoining property owners have accepted the fence intersection as their property corner.

November 7, 1974. McCombs Knutson Associates (Dickman Knutson, county surveyor) set a McLeod County cast iron monument at the fence intersection and took reference ties.

January 29, 1992. We found the monument in good condition at the fence intersection.

We accept the monument set by Knutson as marking the correct location of the quarter corner. The old fences have perpetuated the location of the corner.

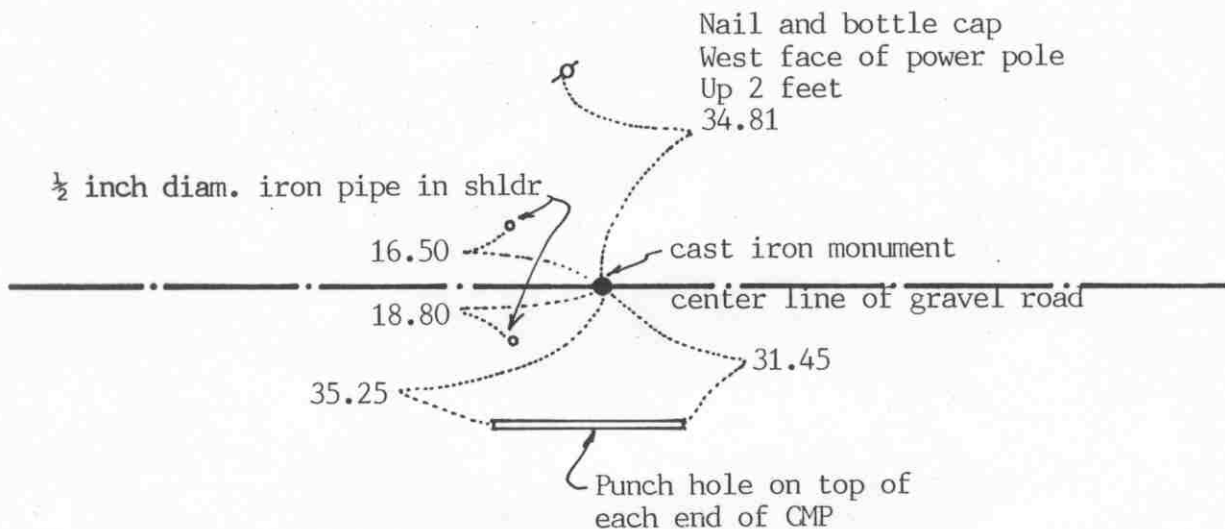
Certificate of Location of Government Corner

SKETCH OF REFERENCE TIES (NO SCALE)



SECTION 18

SECTION 17



SECTION 19

SECTION 20

Statement of evidence relative to this corner location on sheet 2

I hereby certify that this document was prepared by me or under my direct supervision.

Willard Pellinen
Willard Pellinen
McLeod County Surveyor
License No. 9626

Date January 3, 1992

OFFICE OF THE COUNTY RECORDER
MCLEOD COUNTY, MINNESOTA.

I hereby certify that this document was filed in this office at 1 o'clock P.M. on the 16th day of Jan, 1992.

Carmen Ostlie, County Recorder

By _____, Deputy

Document No. 242890 NO FEE

Certificate of Location of Government Corner

1856. Oscar Taylor of the General Land Office set a post in a marsh and marked 4 aspens for bearing trees.

1916. Lew Merrill, surveyor, found a stone and rotten wood post which was set by John Dean, former county surveyor.

May 31, 1977. McCombs Knutson Associates (Dickman Knutson, county surveyor) set a temporary corner on the center line intersection of the east west township road and a cartway running south.

June 27, 1977. Knutson excavated for the corner, John Tupa, from Hutchinson with a backhoe. Down 1 foot below the road surface they found a 18 inch by 12 inch by 10 inch stone, set on end. They took reference ties and moved the stone north to make room for a cast iron monument. This stone was approximately 4 feet east of the center line of the cartway.

July 1, 1977. Knutson set a spike at the corner and took additional reference ties.

August 14, 1978. Knutson set a McLeod County cast iron monument.

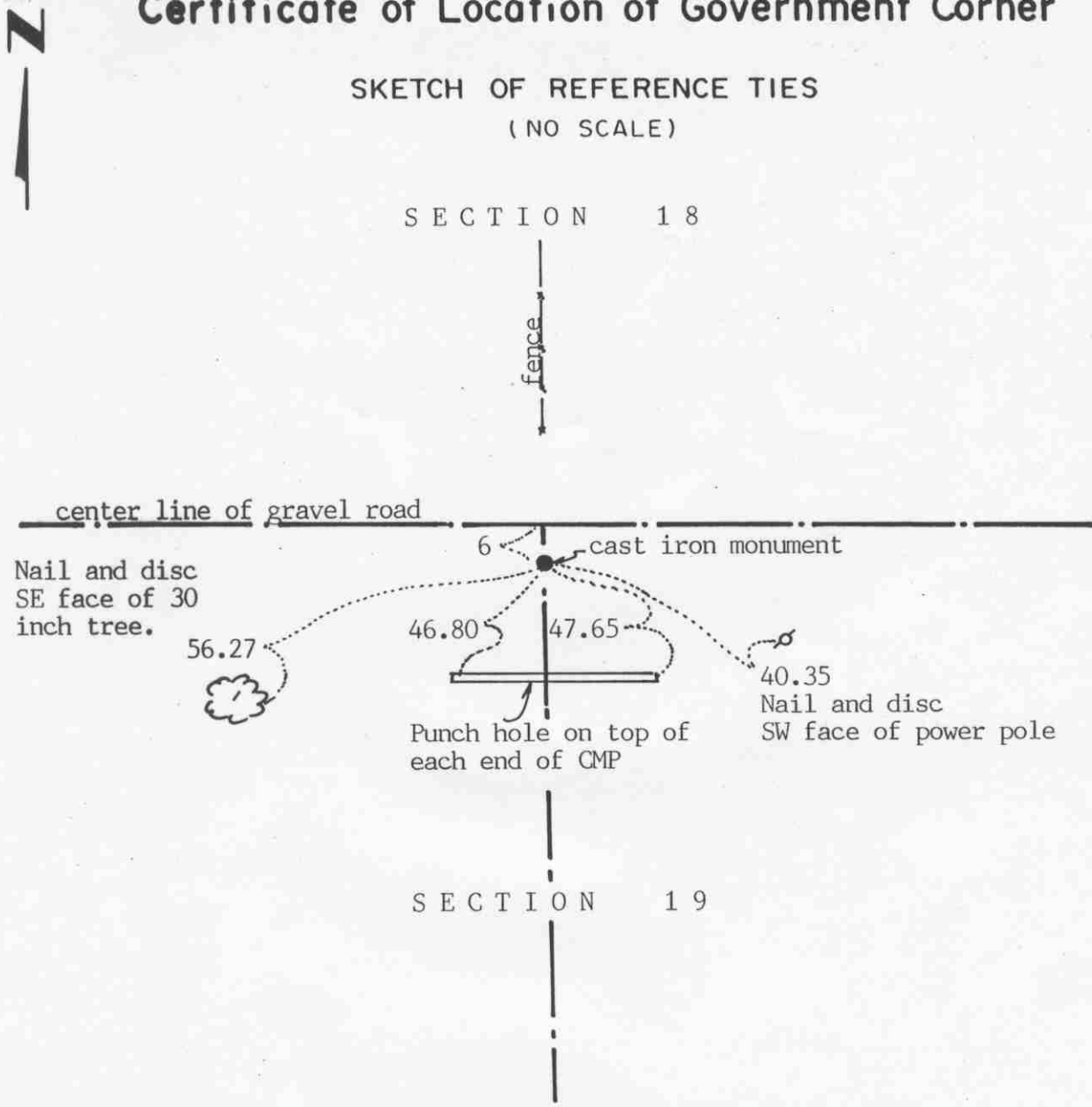
February 4, 1991. We found the monument in good condition and checked the reference ties.

We believe the stone found by Knutson is the same stone found by Merrill in 1916 and that it had perpetuated the correct location of the section corner. The stone was within 1 foot of being the same distance from the north quarter corner of Section 20 as Merrill had in 1916.

NORTH QUARTER corner, Section 19, Township 117 North, Range 28 West

Certificate of Location of Government Corner

SKETCH OF REFERENCE TIES
(NO SCALE)



Statement of evidence relative to this corner location on sheet 2

I hereby certify that this document was prepared by me or under my direct supervision.

Willard Pellinen

Willard Pellinen
McLeod County Surveyor
License No. 9626

Date January 2, 1992.

OFFICE OF THE COUNTY RECORDER
MCLEOD COUNTY, MINNESOTA.

I hereby certify that this document was filed in this office at 1 o'clock P.M. on the 16th day of Jan, 1992.

Carman Ostlie, County Recorder

By _____, Deputy

Document No. 242891 NO FEE

Certificate of Location of Government Corner

1856. Oscar Taylor of the General Land Office set a post and marked an elm and an oak for bearing trees.

1899. E.L.Higgins, county surveyor, found a stone at the corner.

May 31, 1977. McCombs Knutson Associates (Dickman Knutson, county surveyor) dug for the corner at the center line intersection of the roads. Down $2\frac{1}{2}$ feet below the surface they found a stone with an iron pipe alongside. This was about 6 feet south of the center line of the east-west road. They left the stone and iron in place and took reference ties.

July 3, 1979. We set a McLeod County cast iron monument at the corner and took additional ties.

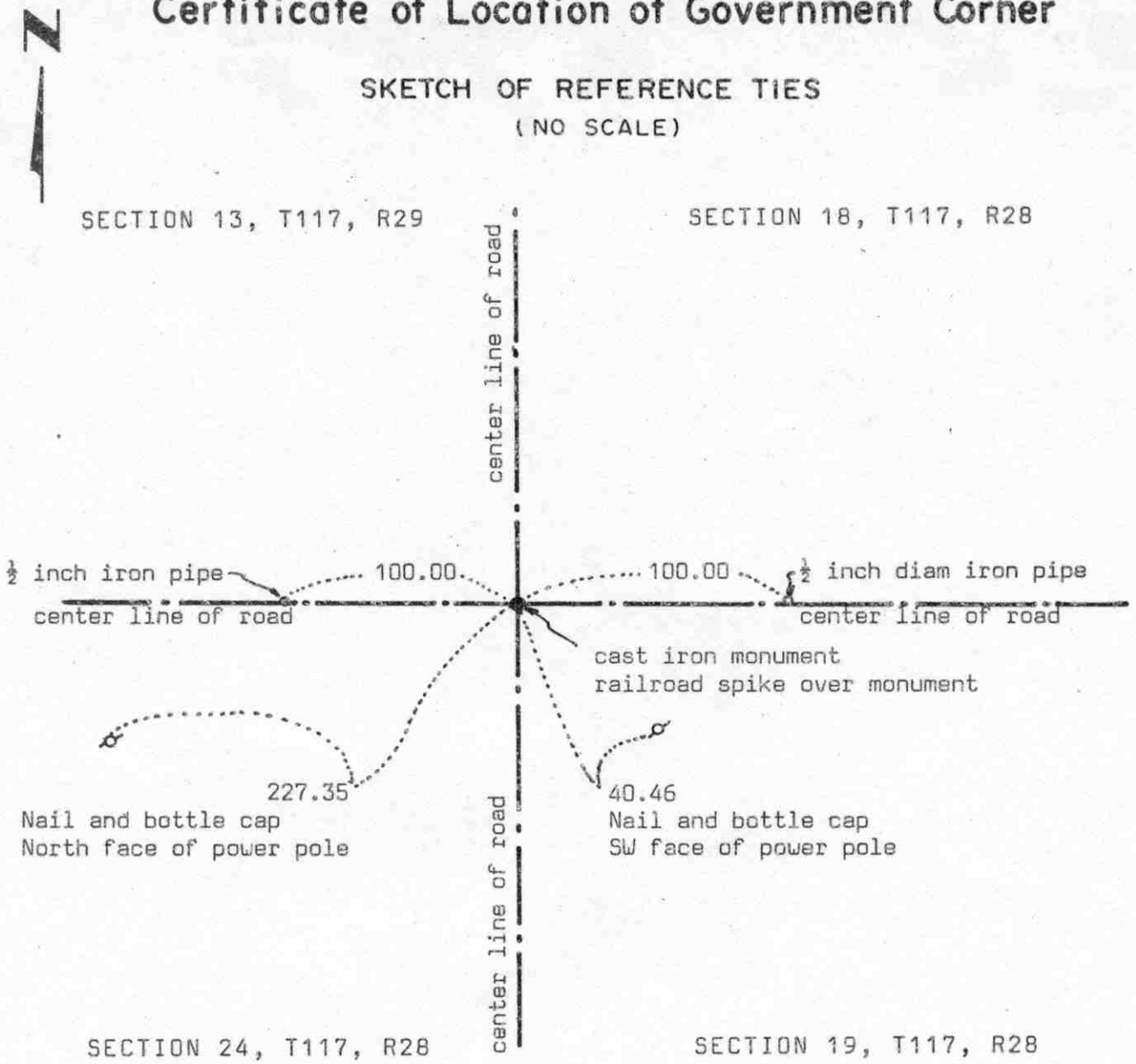
February 4, 1991. We found the monument in good condition and checked the reference ties.

We believe the stone found by Knutson is the same stone found by Higgins in 1899 and it has perpetuated the correct location of the quarter corner.

NORTHEAST corner, Section 24, Township 117 North, Range 29 West

Certificate of Location of Government Corner

SKETCH OF REFERENCE TIES (NO SCALE)



Statement of evidence relative to this corner location on sheet 2

I hereby certify that this document was prepared by me or under my direct supervision.

Willard Pellinen
Willard Pellinen
McLeod County Surveyor
License No. 9626
Date 6/16/90

OFFICE OF THE COUNTY RECORDER
MCLEOD COUNTY, MINNESOTA.

I hereby certify that this document was filed in this office at 2 o'clock P. M. on the 21st day of June, 1990.

Carmen Ostlie, County Recorder
By Jan Petrick, Deputy
Document No. 234019

NORTHEAST corner, Section 24, Township 117 North, Range 29 West

Certificate of Location of Government Corner

August, 1855. This corner was established by the General Land Office. John Ryan set a post and had reference ties to 4 bearing trees.

1935. County Highway Department field notes show a stone at this corner. They had a distance of 2653 feet to the east quarter corner of Section 24.

October, 1970. McCombs Knutson Associates (Dickman Knutson, county surveyor) dug for the corner. John Tupa from Hutchinson with a backhoe. They found a stone down 3 feet below the road surface and set a McLeod County cast iron monument at the corner.

April 10, 1981. We found the monument and set a $\frac{1}{2}$ inch diameter iron pipe 100.00 feet east and a $\frac{1}{2}$ inch diameter iron pipe 100.00 feet west of the corner, all three in a straight line. Road to be regraded.

June 6, 1986. We found the cast iron monument down 1 foot below the road surface. We took new reference ties and set a railroad spike over the monument.

April 7, 1989. We found the railroad spike and the reference ties ok.

We believe the stone found by Knutson is the same stone found by the Highway Department in 1935 and that it had perpetuated the correct location of the section corner.

In 1988 we measured 2652.90 feet to the east quarter corner compared with 2653 feet in 1935 by the Highway Department.

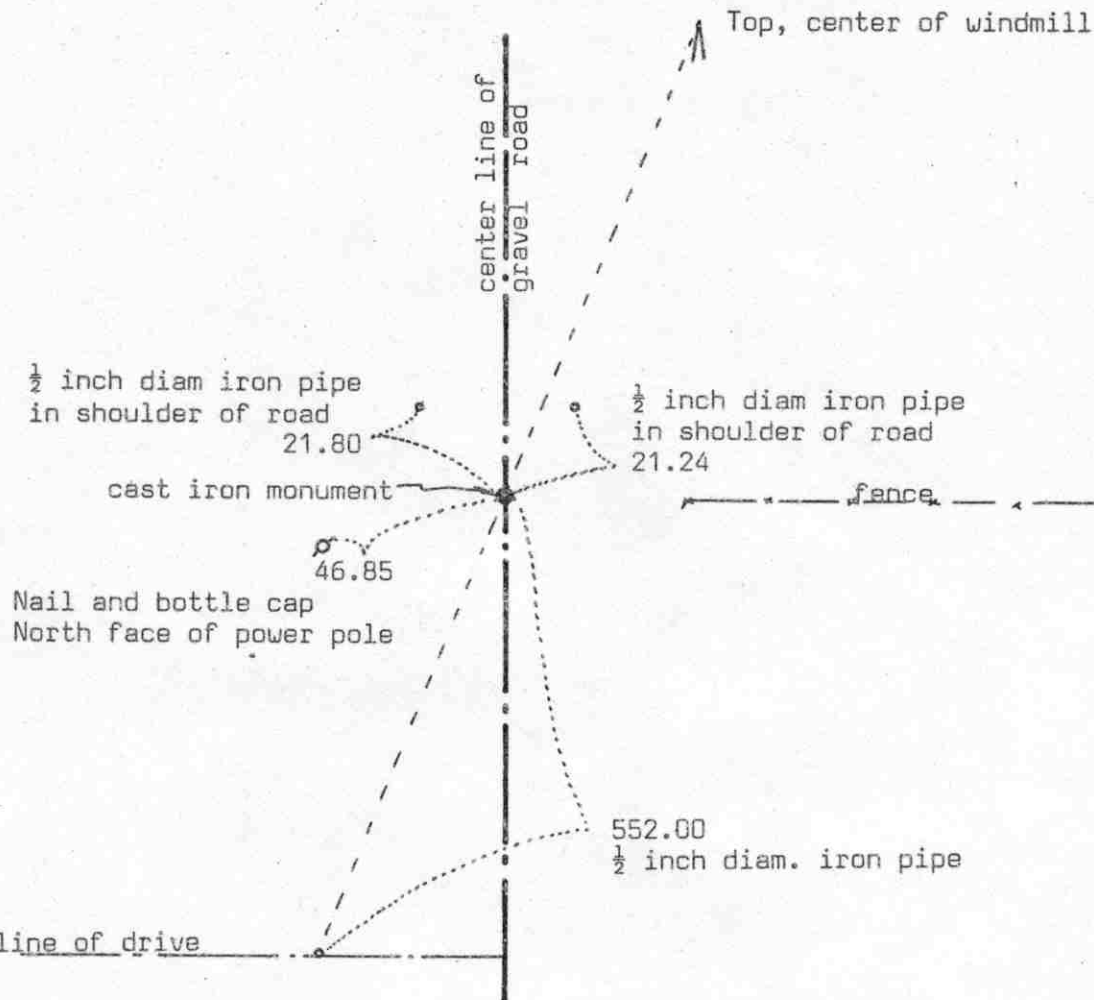
Certificate of Location of Government Corner

SKETCH OF REFERENCE TIES (NO SCALE)



SECTION 24, T 117, R 29

SECTION 19, T 117, R 28



Statement of evidence relative to this corner location on sheet 2

I hereby certify that this document was prepared by me or under my direct supervision.

Willard Pellinen
 Willard Pellinen
 McLeod County Surveyor
 License No. 9626

Date 6/16/90

OFFICE OF THE COUNTY RECORDER
 MCLEOD COUNTY, MINNESOTA.

I hereby certify that this document was filed in this office at 2 o'clock P. M. on the 21st day of June, 1990.

Carmen Ostlie, County Recorder

By Jan Ketruck, Deputy

Document No. 234020

EAST QUARTER corner, Section 24, Township 117 North, Range 29 West

Certificate of Location of Government Corner

August, 1855. John Ryan of the General Land Office established this corner. He set a post in a wet marsh and had reference ties to 2 trees.

October 2, 1970. McCombs Knutson Associates (Dickman Knutson, county surveyor) dug for the corner. They found an old rotted wood post in the center line of the road in line with a fence to the east.

October 13, 1970. Knutson set a cast iron monument.

April 10, 1981. Monument had been destroyed when a concrete culvert a few feet north of the monument had been replaced by a CMP. We reset a $\frac{1}{2}$ inch diameter iron pipe using old reference ties.

July 30, 1981. Road is to be rebuilt. We took additional ties to reset corner after construction.

June 19, 1986. We reset a cast iron monument using the ties taken before road construction. We also set a $\frac{1}{2}$ inch by 14 inch iron pipe below the monument.

April 7, 1989. We found the monument in good condition and the reference ties good.

We accept the wood post found by Knutson as having perpetuated the correct location of the quarter corner.

EAST QUARTER corner, Section 20, Township 117 North, Range 28 West

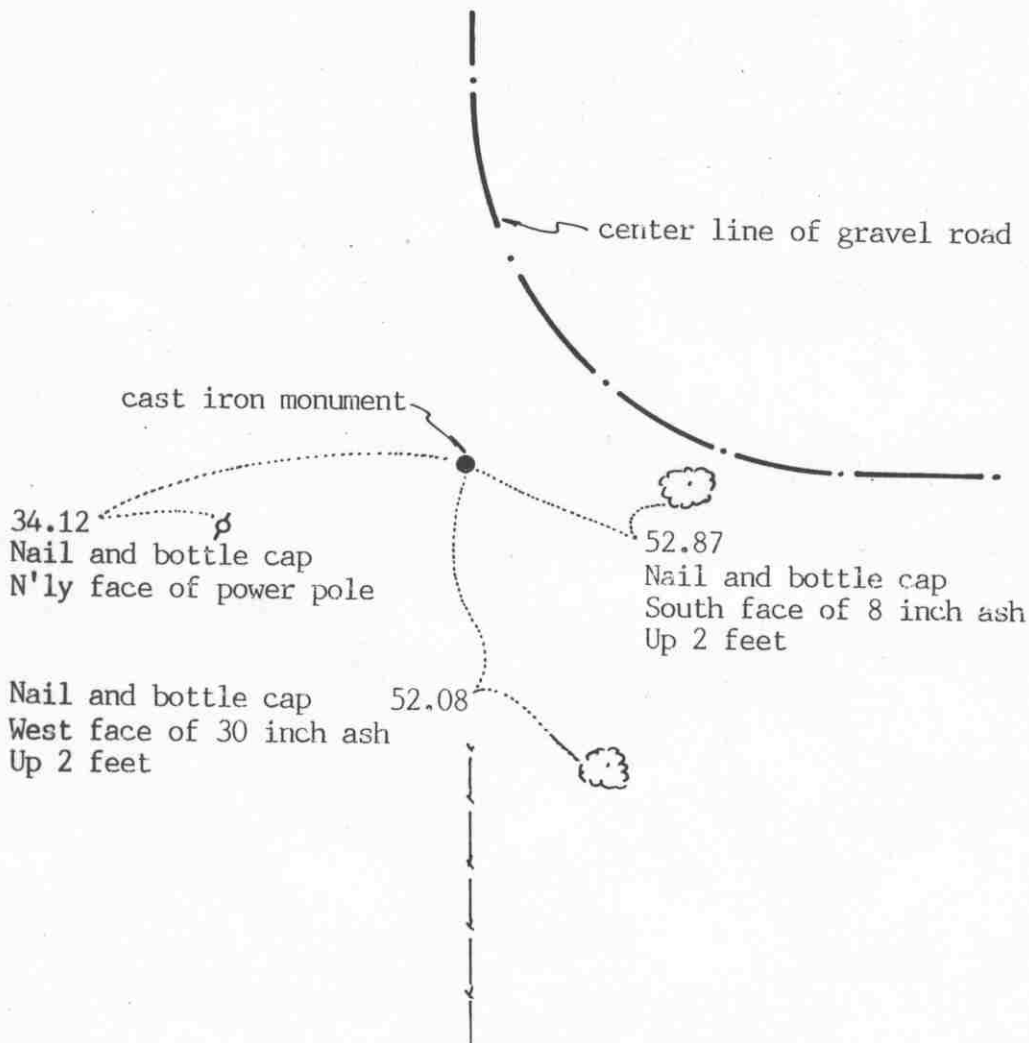
Certificate of Location of Government Corner

SKETCH OF REFERENCE TIES
(NO SCALE)



SECTION 20

SECTION 21



Statement of evidence relative to this corner location on sheet 2

I hereby certify that this document was prepared by me or under my direct supervision.

Willard Pellinen

Willard Pellinen
McLeod County Surveyor
License No. 9626

Date Jan. 1, 1992

OFFICE OF THE COUNTY RECORDER
MCLEOD COUNTY, MINNESOTA.

I hereby certify that this document was filed in this office at 1 o'clock P.M. on the 16th day of Jan, 1992.

Armen Ostlie, County Recorder

By _____, Deputy

Document No. 242892 NO FEE

EAST QUARTER corner, Section 20, Township 117 North, Range 28 West

Certificate of Location of Government Corner

1856. Oscar Taylor of the General Land Office set a post in a marsh and marked two trees for bearing trees.

March 29, 1977. Mr. Frank Konerza, 87 years old and who had lived in the Southwest Quarter of Section 21 all his life, said the quarter corner is along the north-south fence and on the westerly extension of the east-west road. Mr. Harold Radoush, 43 years old and who has lived in the Southeast Quarter of Section 20 since 1957 agrees with Mr. Konerza.

July 11, 1977. McCombs Knutson Associates (Dickman Knutson, county surveyor) set a 2 inch diameter iron pipe at the location of the old fence corner. This is on the westerly extension of the east-west road. Knutson took available reference ties.

This corner is approximately 20 feet north of a split between the section corners and about 18 feet east of a straight line between the section corners.

February 4, 1991. We found the iron pipe in good condition but all the old reference ties gone. We took new ties.

Certificate of Location of Government Corner

SKETCH OF REFERENCE TIES

(NO SCALE)



SECTION 17

SECTION 16

Nail and bottle cap
NE face of power pole
Up 2 feet 47.30

North edge of northerly post
of T-Road sign post
24.80

center line of gravel road
cast iron monument

39.80
Nail and bottle cap
NE face of tel. pole
Up 4 feet

SECTION 20

SECTION 21

center line of gravel road

Statement of evidence relative to this corner location on sheet 2

I hereby certify that this document was prepared by me or under my direct supervision.

Willard Pellinen

Willard Pellinen
McLeod County Surveyor
License No. 9626

Date January 20, 1992.

OFFICE OF THE COUNTY RECORDER
MCLEOD COUNTY, MINNESOTA.

I hereby certify that this document was filed in this office at 1 o'clock P.M. on the 27th day of January, 1992.

Sarmin Ostlie, County Recorder

By _____, Deputy

Document No. 243065 NO FEE.

NORTHEAST corner, Section 20, Township 117 North, Range 28 West

Certificate of Location of Government Corner

This corner was originally established by the government in 1856. Oscar Taylor set a post and marked 4 aspens for bearing trees.

June 27, 1977. McCombs Knutson Associates (Dickman Knutson, county surveyor) dug for the corner, John Tupa from Hutchinson with a backhoe. They dug at the center line intersection of gravel roads north-south and west. Down 3 feet below the road surface they found a stone with a rotted wood stake (2 inches by 2 inches) along the north side of the stone. On the south side of the stone they found an old spoon, set on end) Knutson left the stone in place and took reference ties.

July 1, 1977. Knutson set a spike at the corner and took additional ties.

August 14, 1978. Knutson set a McLeod County cast iron monument at the corner.

November, 1984. We found the monument in good condition.

February 4, 1991. We found the monument in good condition and checked the reference ties.

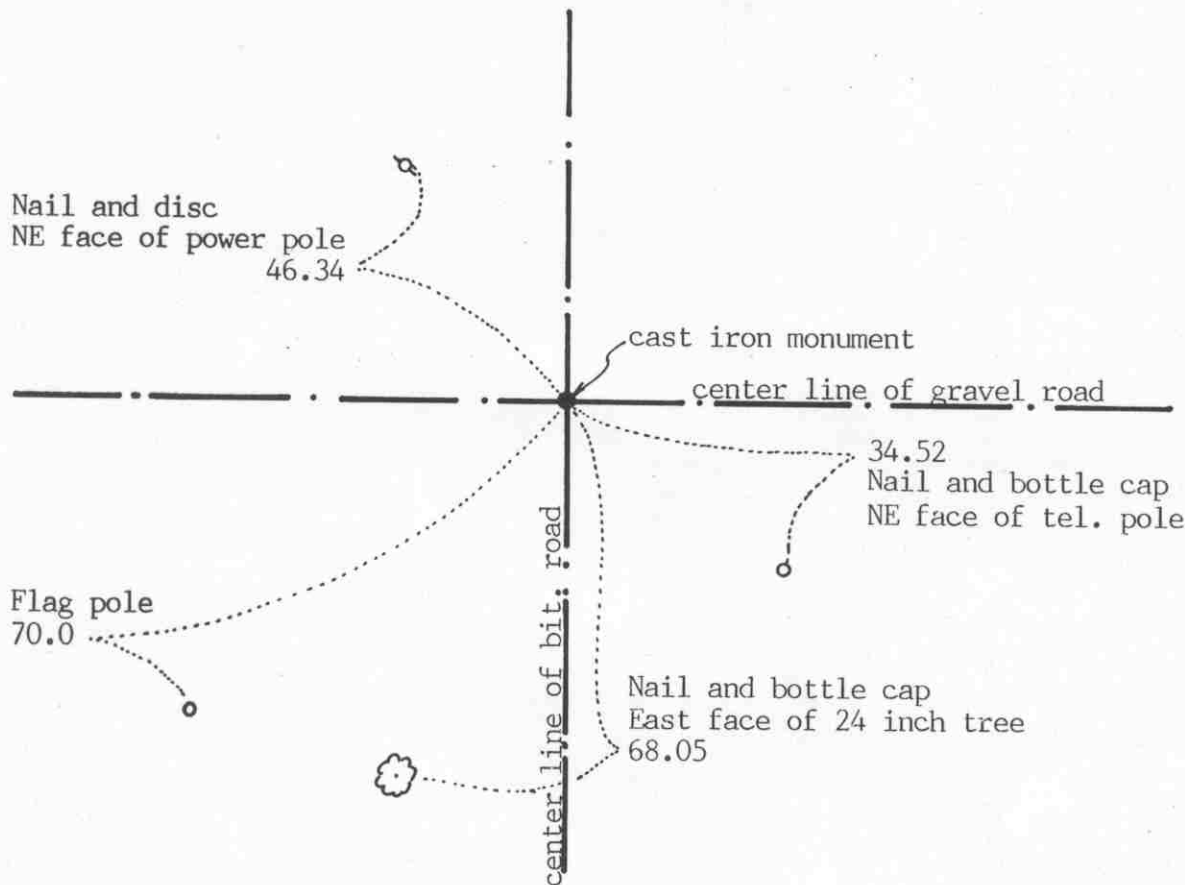
We accept the monument set by Knutson as marking the correct location of the section corner. It fits occupation lines, the center lines of the roads and perpetuates the location of an old monument, the found stone.

NORTH QUARTER corner, Section 20, Township 117 North, Range 28 West

Certificate of Location of Government Corner

SKETCH OF REFERENCE TIES
(NO SCALE)

SECTION 17



SECTION 20

Statement of evidence relative to this corner location on sheet 2

I hereby certify that this document was prepared by me or under my direct supervision.

Willard Pellinen
Willard Pellinen
McLeod County Surveyor
License No. 9626

Date January 20, 1992

OFFICE OF THE COUNTY RECORDER
MCLEOD COUNTY, MINNESOTA.

I hereby certify that this document was filed in this office at 1 o'clock P.M. on the 27th day of January, 1992.

Sarman O'Brien, County Recorder

By _____, Deputy

Document No. 243066 NO FEE.

NORTH QUARTER corner, Section 20, Township 117 North, Range 28 West

Certificate of Location of Government Corner

This corner was originally set by the government in 1856 Oscar Taylor set a post and marked 2 aspens for bearing trees.

May 9, 1972. McCombs Knutson Associates (Dickman Knutson, county surveyor) dug for the corner at the center line intersection of the roads. (John Tupa from Hutchinson with a backhoe) They dug a hole 6 feet by 10 feet by 6 feet deep but found no evidence of a stone or monument.

December 19, 1972. Knutson set a spike at the corner using old ties to a flag pole and a tree. This corner fell in the center line intersection of the roads.

November 7, 1974. Knutson set a McLeod County cast iron monument.

November, 1984. We found the monument in good condition and measured the north line of Section 20. We found the monument is 1.58 feet east and 2.35 feet south of being on line and on a split between the section corners.

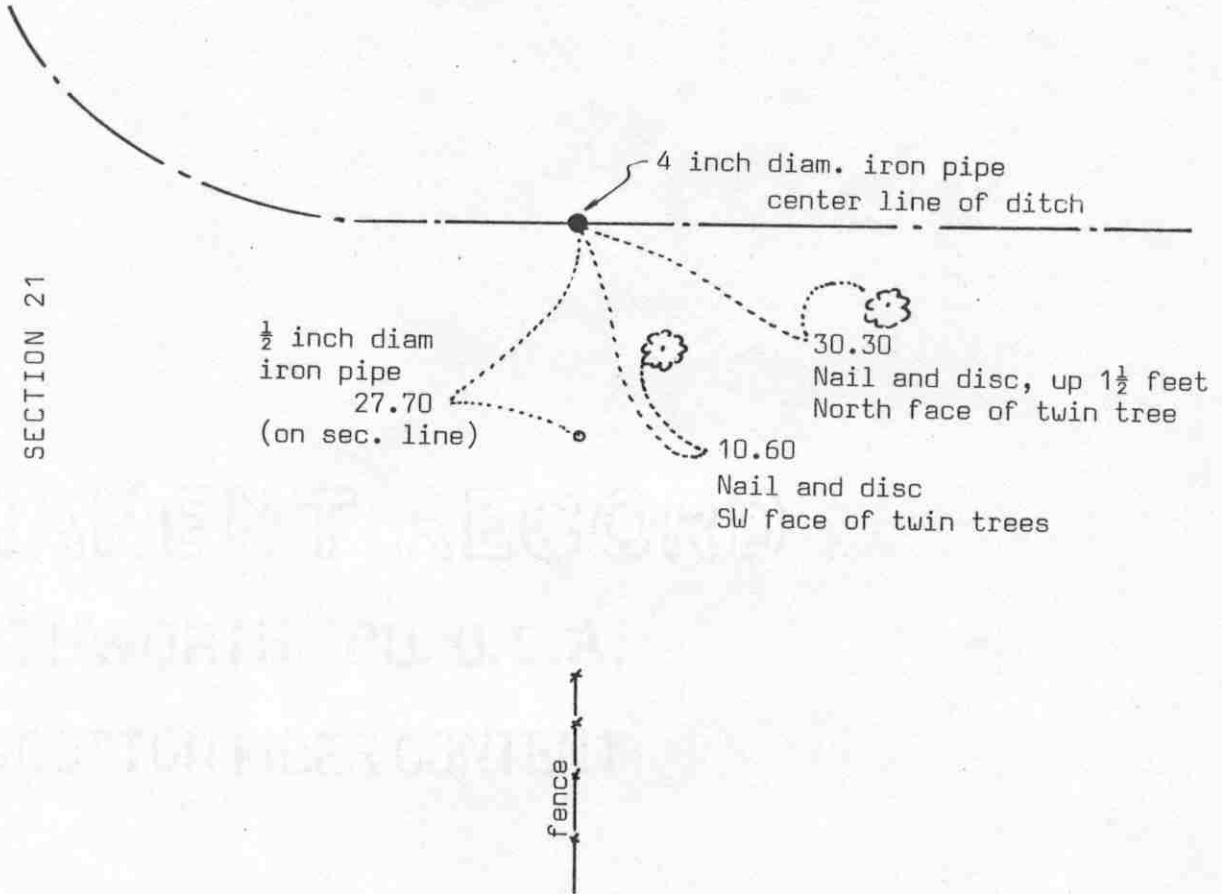
February 4, 1991. We found the monument in good condition and checked the reference ties.

We accept the monument set by Knutson as marking the correct location of the quarter corner. It fits the position as per the old reference ties and fits occupation lines, the center lines of the north-south and the east-west roads.

EAST QUARTER corner, Section 21, Township 117 North, Range 28 West

Certificate of Location of Government Corner

SKETCH OF REFERENCE TIES (NO SCALE)



Statement of evidence relative to this corner location on sheet 2

I hereby certify that this document was prepared by me or under my direct supervision.

Willard Pellinen
Willard Pellinen
McLeod County Surveyor
License No. 9626

Date July 9, 1990

OFFICE OF THE COUNTY RECORDER
MCLEOD COUNTY, MINNESOTA.

I hereby certify that this document was filed in this office at 9 o'clock A.M. on the 19th day of July, 1990.

Carmen Estlie, County Recorder

By _____, Deputy

Document No. 234486

EAST QUARTER corner, Section 21, Township 117 North, Range 28 West

Certificate of Location of Government Corner

This corner was not originally set by the government survey. It fell in a marsh and Oscar Taylor set a witness corner 24 chains south of the corner.

August 11, 1977. Art Mallak, 41 years old and has lived in the Northwest Quarter of Section 22 for 34 years and Dominik Yurek, 59 years old, in the Southwest Quarter of Section for 25 years, both say the ditch was put on the quarter line and the quarter corner is the center line of the ditch on the northerly extension from the south.

McCombs Knutson Associates (Dickman Knutson, county surveyor) set a 4 inch diameter iron pipe in the center of the ditch on the northerly extension of the fence.

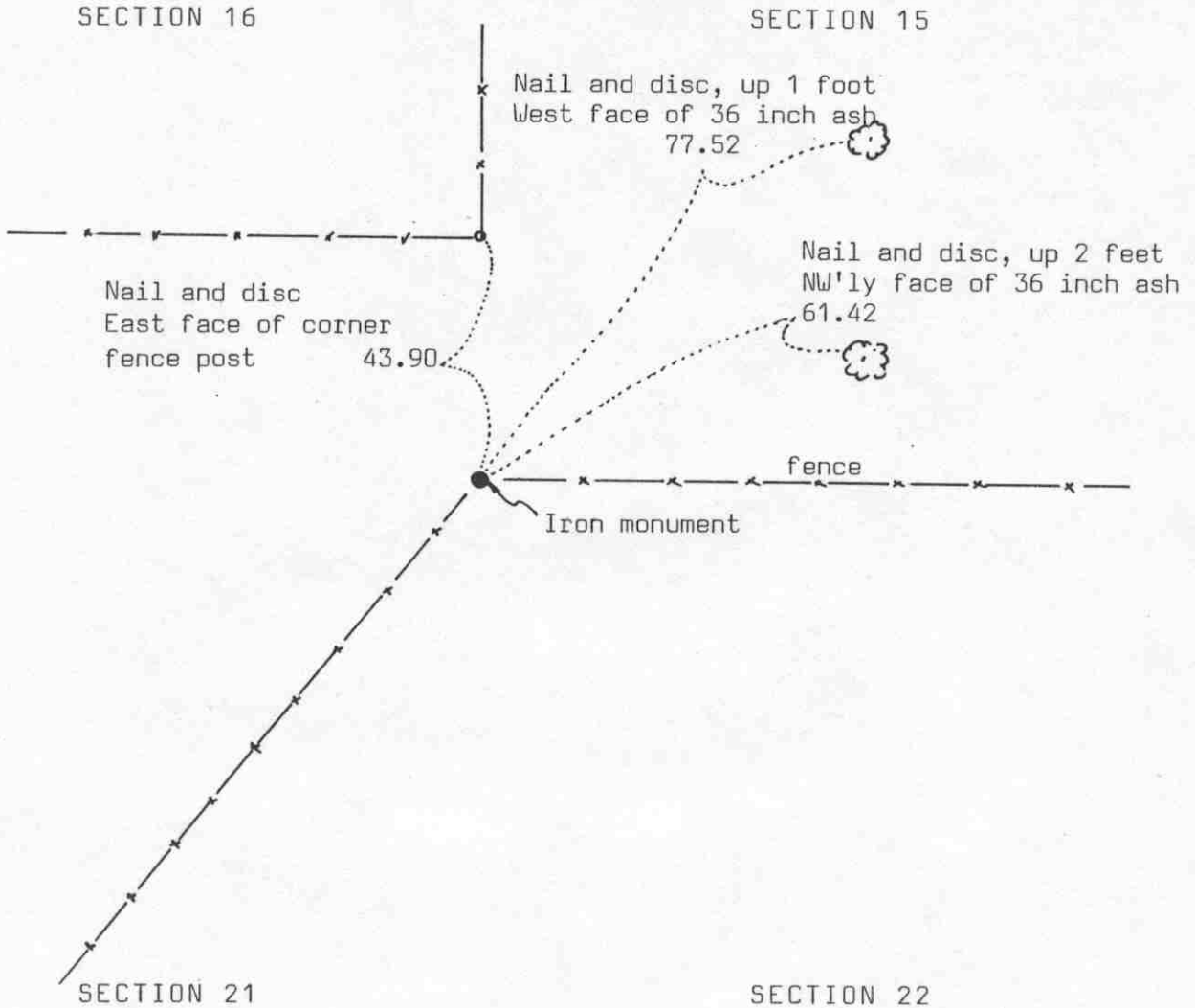
May 16, 1989. We found the iron pipe and the reference ties still good.

MANENT RECORD

Certificate of Location of Government Corner



SKETCH OF REFERENCE TIES (NO SCALE)



Statement of evidence relative to this corner location on sheet 2

I hereby certify that this document was prepared by me or under my direct supervision.

Willard Pellinen

Willard Pellinen
McLeod County Surveyor
License No. 9626

Date July 8, 1990

OFFICE OF THE COUNTY RECORDER
MCLEOD COUNTY, MINNESOTA.

I hereby certify that this document was filed in this office at 9 o'clock A.M. on the 16th day of July, 1990.

Carmen Ostlie, County Recorder

By _____, Deputy

Document No. 234413

NORTHEAST corner, Section 21, Township 117 North, Range 28 West

Certificate of Location of Government Corner

The government notes show this corner was set in 1856 by Oscar Taylor. He set a post in a marsh and had reference ties to 2 bearing trees.

March 29, 1977. Ben Vorliceck, 74 years old, who has lived in the Northwest Quarter of Section 22 for 45 years, said there is a monument at the fence corner. Fence from east where it angles off to the southwest to the center of a dry lake.

August 11, 1977. McCombs Knutson Associates (Dickman Knutson, county surveyor, found a 4 inch diameter iron monument at the fence corner. This was on the southerly extension of a fence from the north and at the angle point which Mr. Vorliceck described. Mr. Vorliceck doesn't know who set the monument or when it was set.

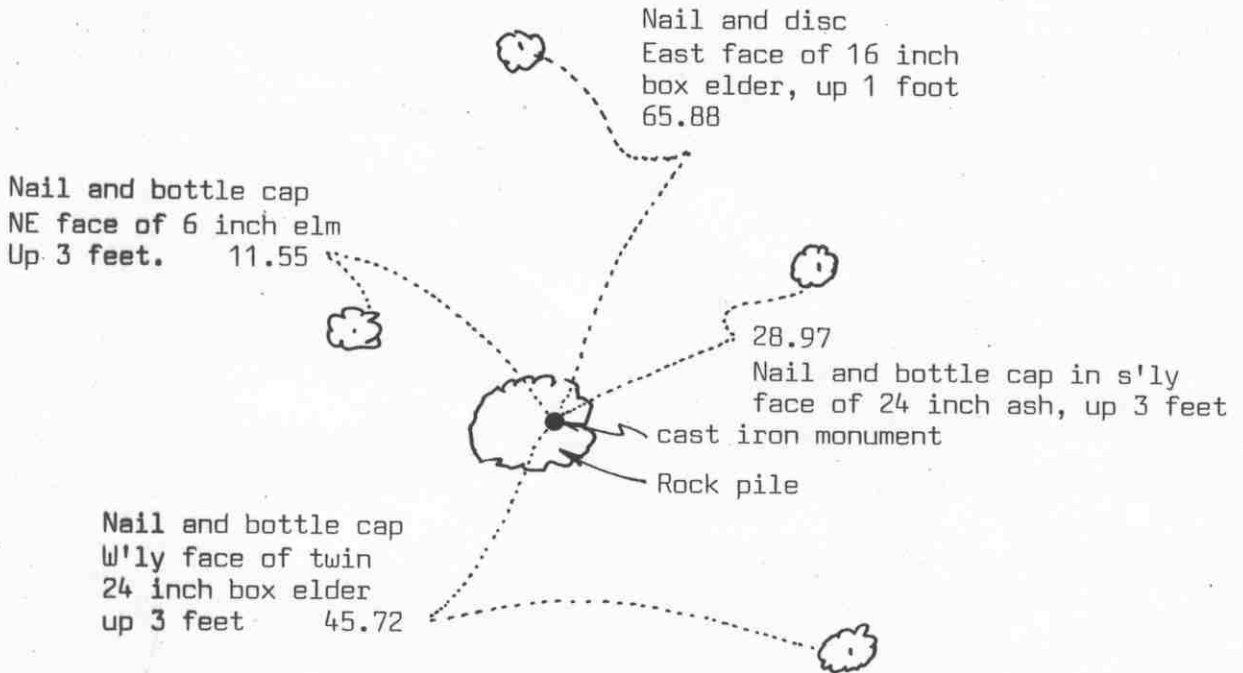
May 16, 1989. We found the monument and the reference ties good.

Certificate of Location of Government Corner



SKETCH OF REFERENCE TIES
(NO SCALE)

SECTION 16



SECTION 21

Statement of evidence relative to this corner location on sheet 2

I hereby certify that this document was prepared by me or under my direct supervision.

Willard Pellinen
Willard Pellinen
McLeod County Surveyor
License No. 9626

Date July 25, 1992

OFFICE OF THE COUNTY RECORDER
MCLEOD COUNTY, MINNESOTA.

I hereby certify that this document was filed in this office at 9 o'clock A.M. on the 30th day of July, 1992.

Carmen Ostlie, County Recorder

By _____, Deputy

Document No. 246813

NORTH QUARTER corner, Section 21, Township 117 North, Range 28 West

Certificate of Location of Government Corner

1856. Oscar Taylor of the General Land Office established this corner. He set a post and marked an ash and an elm for bearing trees.

March 29, 1977. Mr. Marvin Dgitzak, 62 years old and had lived in the Northeast Quarter of Section 21 since 1934, said the corner is under a rock pile at the intersection of fences.

July 11, 1977. We searched under the rock pile and found a 2.2 foot long 5 inch square stone, set on end. The stone was leaning slightly, so we straightened it and took reference ties and replaced it with a McLeod County cast iron monument.

June 31, 1978. We ran the north south quarter line of Section 16 and found the north-south fence near the center of the section to be 10 feet \pm west of a straight line between the north and south quarter corners of Section 16.

August 26, 1991. We found the monument in good condition and took new reference ties.

We accept the stone we found as having perpetuated the correct location of the quarter corner. It fits occupation lines, the intersection of the extensions of the old fence lines and it replaces an older monument, the found stone.

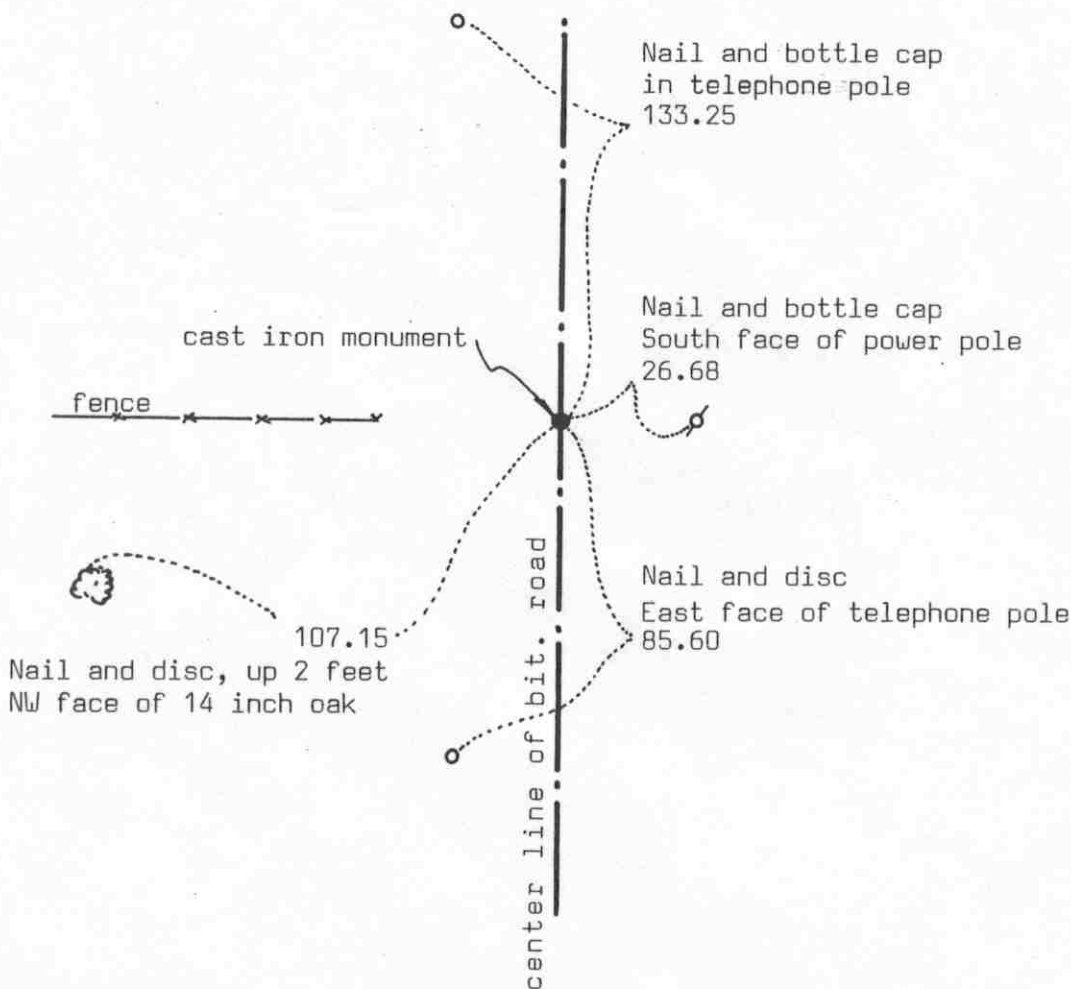
Certificate of Location of Government Corner

SKETCH OF REFERENCE TIES (NO SCALE)



SECTION 22

SECTION 23



Statement of evidence relative to this corner location on sheet 2

I hereby certify that this document was prepared by me or under my direct supervision.

Willard Pellinen

Willard Pellinen
McLeod County Surveyor
License No. 9626

Date July 12, 1990.

OFFICE OF THE COUNTY RECORDER
MCLEOD COUNTY, MINNESOTA.

I hereby certify that this document was filed in this office at 9 o'clock A.M. on the 19th day of July, 1990.

Carmin Ostlie, County Recorder

By _____, Deputy

Document No. 234488

EAST QUARTER corner, Section 22, Township 117 North, Range 28 West

Certificate of Location of Government Corner

The government notes show this corner was set in 1856 by Oscar Taylor. He set a post and had reference ties to 2 trees.

Old county highway department field notes show an iron pin at this corner.

May 8, 1972. McCombs Knutson Associates (Dickman Knutson, county surveyor) dug for the corner, John Tupa from Hutchinson with a backhoe. They found a 1 inch diameter iron pin down 2 feet below the bituminous surface. Down at 4 feet below the surface they found an 8 inch diameter stone, directly below the iron pin. They took reference ties.

January 20, 1976. Knutson set a spike at the corner and took additional reference ties.

July 9, 1976. Knutson set a McLeod County cast iron monument.

May 22, 1989. We found the cast iron monument down 4 inches below the bituminous surface and took new reference ties.

We accept the stone and iron pin found by Knutson as having perpetuated the correct location of the quarter corner.

NORTHEAST corner, Section 22, Township 117 North, Range 28 West

Certificate of Location of Government Corner

SKETCH OF REFERENCE TIES (NO SCALE)



SECTION 15

SECTION 14

center line of bit road

cast iron monument

center line of gravel road

22.19

North edge of sign post, up 3½ feet

41.23

Nail and bottle cap
SW face of power pole

Nail and disc in east
face of post by tel. ped.
147.53

SECTION 22

SECTION 23

Statement of evidence relative to this corner location on sheet 2

I hereby certify that this document was prepared by me or under my direct supervision.

Willard Pellinen

Willard Pellinen
McLeod County Surveyor
License No. 9626

Date July 12, 1990

OFFICE OF THE COUNTY RECORDER
MCLEOD COUNTY, MINNESOTA.

I hereby certify that this document was filed in this office at 9 o'clock A.M. on the 19th day of July, 1990.

Carmen Bekie, County Recorder

By _____, Deputy

Document No. 234487

NORTHEAST corner, Section 22, Township 117 North, Range 28 West

Certificate of Location of Government Corner

This corner was originally established by the government in 1856. Oscar Taylor set a post and had ties to 4 aspens.

May 8, 1972. McCombs Knutson Associates (Dickman Knutson, county surveyor) dug for the corner, John Tupa from Hutchinson with a backhoe, at the center line intersection of roads north, south and west. Down $1\frac{1}{2}$ feet below the bituminous surface they found a 1 inch diameter iron pin. Down $4\frac{1}{2}$ feet below the surface, below the iron pin, they found a stone, 15 inches by 12 inches by 18 inches and a wood stake beside the stone. They took reference ties and left the stone in place.

January 20, 1976. Knutson set a spike at the corner and took additional reference ties.

July 9, 1976. Knutson set a McLeod County cast iron monument at the corner.

May 22, 1989. We found the monument in good condition 4 inches below the bituminous surface. We took new reference ties, old ties gone.

We accept the stone found by Knutson as having perpetuated the correct location of the section corner.

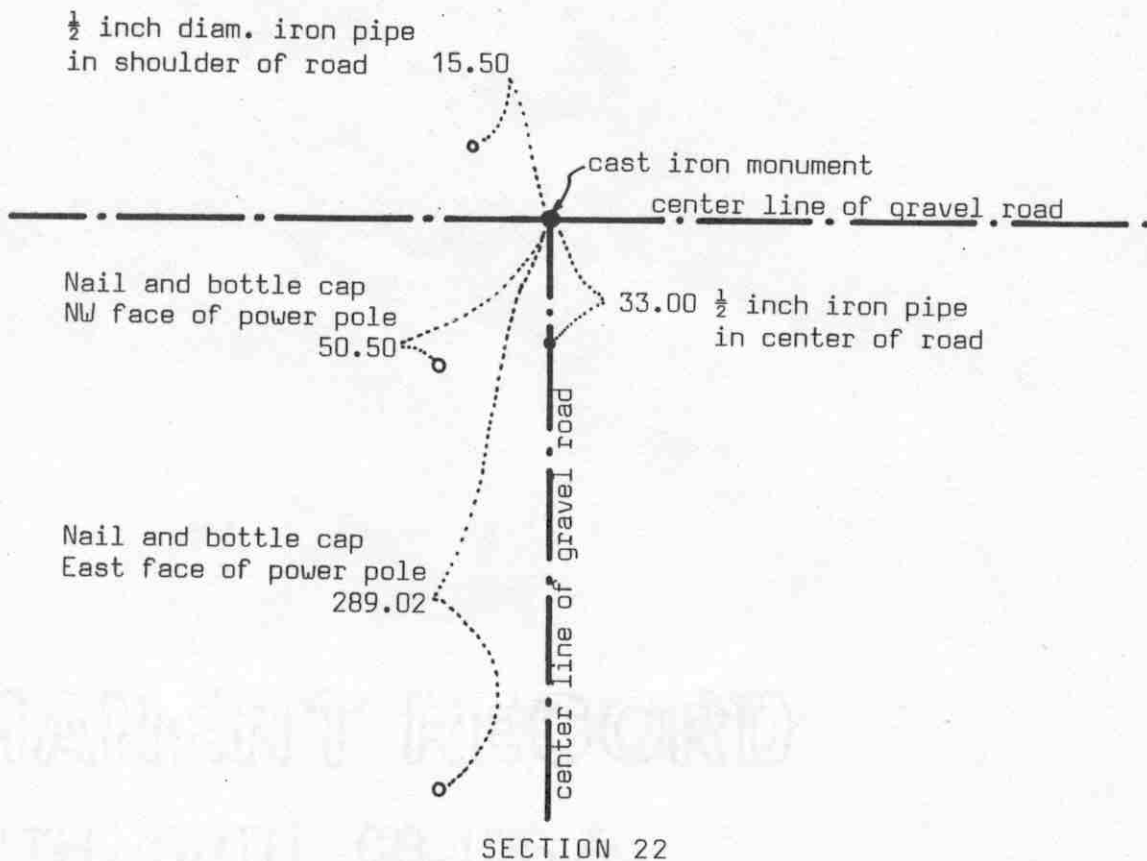
MINERAL RECORD

STATE OF CALIFORNIA

Certificate of Location of Government Corner

SKETCH OF REFERENCE TIES (NO SCALE)

SECTION 15



SECTION 22

Statement of evidence relative to this corner location on sheet 2

I hereby certify that this document was prepared by me or under my direct supervision.

Willard Pellinen

Willard Pellinen
McLeod County Surveyor
License No. 9626

Date July 9, 1990

OFFICE OF THE COUNTY RECORDER
MCLEOD COUNTY, MINNESOTA.

I hereby certify that this document was filed in this office at 9 o'clock A.M. on the 19th day of July, 1990.

Carmen Bellie, County Recorder

By _____, Deputy

Document No. 234489

NORTH QUARTER corner, Section 22, Township 117 North, Range 28 West

Certificate of Location of Government Corner

The Government notes show this corner was set in 1856 by Oscar Taylor. He set a post and had reference ties to 2 bearing trees.

June 27, 1977. McCombs Knutson Associates (Dickman Knutson, county surveyor) dug for the corner at the center line intersection of the roads. Down $1\frac{1}{2}$ feet below the road surface they found an 18 inch diameter stone. John Tupa from Hutchinson dug with a backhoe. They took reference ties and moved the stone east to make room for a monument.

Ben Vorliceck, 74 years old, who has lived in the the Northwest Quarter of Section 22 for 45 years, said the center line intersection is the correct location of the quarter corner. He said when the road was rebuilt, he was on the township board and they dug for the corner but didn't find anything, but the center line intersection has always been accepted as the correct corner. He thought probably the road contractor (Howe) set the stone at the center line - center line of the old road.

July 1, 1977. Knutson set a 5 inch spike at the corner and took additional reference ties.

August 14, 1978. Knutson set a McLeod County cast iron monument at the corner.

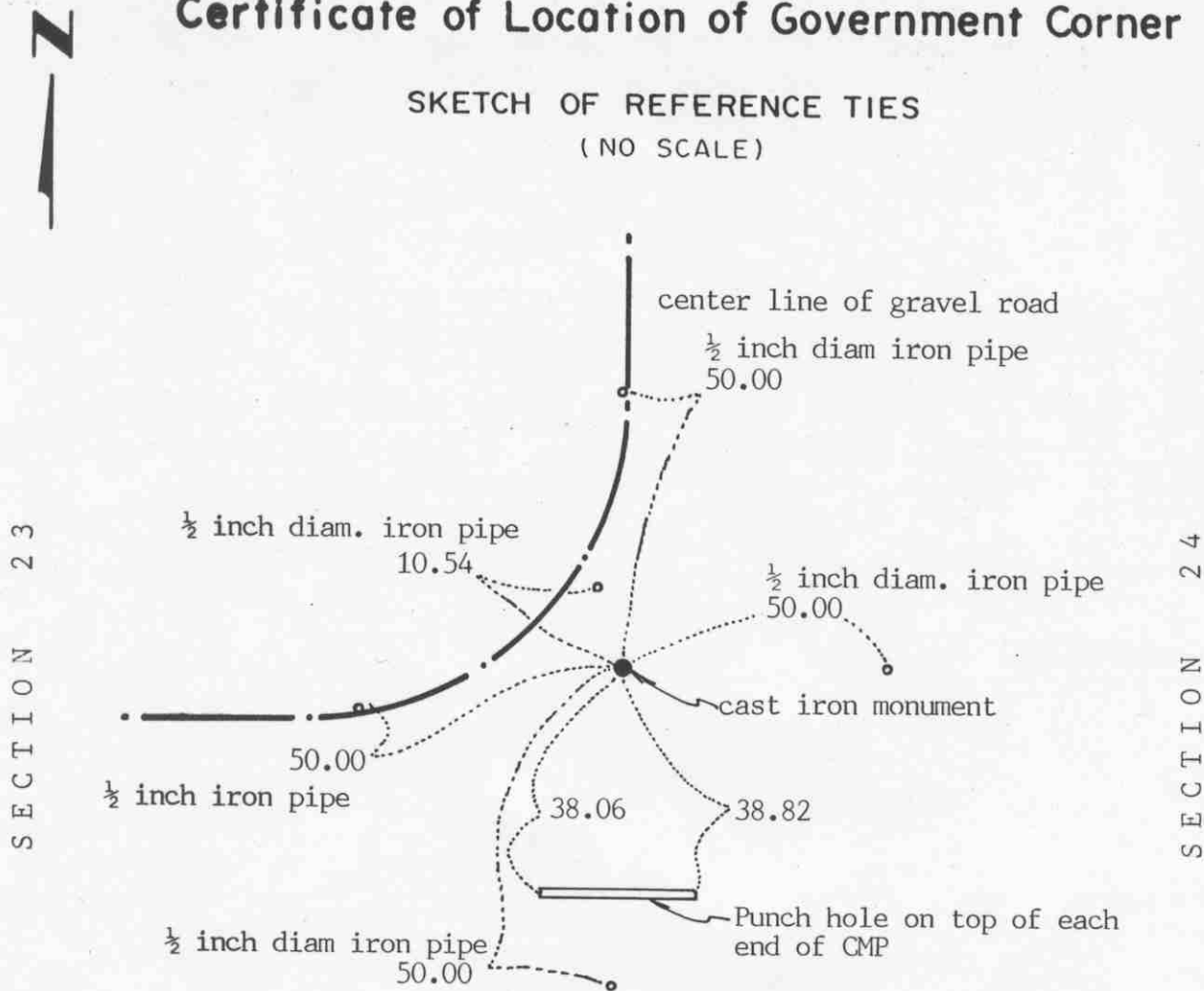
May 16, 1989. We found the monument in good condition and checked the reference ties.

WARRANT RECORD

1989 MAY 16

Certificate of Location of Government Corner

SKETCH OF REFERENCE TIES (NO SCALE)



Statement of evidence relative to this corner location on sheet 2

I hereby certify that this document was prepared by me or under my direct supervision.

Willard Pellinen

Willard Pellinen
McLeod County Surveyor
License No. 9626

Date Jan. 9, 1992

OFFICE OF THE COUNTY RECORDER
MCLEOD COUNTY, MINNESOTA.

I hereby certify that this document was filed in this office at 1 o'clock P.M. on the 16th day of Jan, 1992.

Carmen Ostlie, County Recorder

By _____, Deputy

Document No. 242893 NO FEE

EAST QUARTER corner, Section 23, Township 117 North, Range 28 West

Certificate of Location of Government Corner

1856. Oscar Taylor of the General Land Office set a post and marked a linden and an elm for bearing trees

1897. Survey notes of E.L.Higgins, county surveyor, show a distance of 2632 feet from the northeast corner and from the southeast corner of Section 23.

April 21, 1977. McCombs Knutson Associates (Dickman Knutson, county surveyor) measured the east line of the Northeast Quarter of Section 23 and set a temporary east quarter corner.

June 27, 1977. Knutson dug for the corner (John Tupa from Hutchinson with a backhoe). They found a 1½ inch square wood stake, very rotted. They tied off and left the stake in place.

July 5, 1977. Knutson set a spike at the corner and took additional reference ties.

July 3, 1979. We set a McLeod County cast iron monument at the corner.

January 30, 1991. We found the monument in good condition and checked the reference ties.

We accept the wood stake found by Knutson as having perpetuated the correct location of the quarter corner.

Certificate of Location of Government Corner

SKETCH OF REFERENCE TIES
(NO SCALE)



SECTION 14

SECTION 13

Nail and bottle cap
East face to power pole
147.48

cast iron monument

center line of gravel road

Nail and bottle cap
East face of power pole
159.46

101.06
Nail and bottle cap
South face of post by
telephone pedestal

SECTION 23

SECTION 24

Statement of evidence relative to this corner location on sheet 2

I hereby certify that this document was prepared by me or under my direct supervision.

Willard Pellinen
Willard Pellinen
McLeod County Surveyor
License No. 9626

Date July 12, 1992

OFFICE OF THE COUNTY RECORDER
MCLEOD COUNTY, MINNESOTA.

I hereby certify that this document was filed in this office at 9 o'clock A.M. on the 20th day of July, 1992.

Armen Ostlie, County Recorder

By _____, Deputy

Document No. 246521

NORTHEAST corner, Section 23, Township 117 North, Range 28 West

Certificate of Location of Government Corner

1856. This corner was established by the General Land Office. Oscar Taylor set a post and marked a hickory, 2 elms and a linden tree for bearing trees.

December, 1897. Field notes by E.L.Higgins, county surveyor, show a distance of 2632 feet to the east quarter corner of Section 23.

June 27, 1977. We dug for the corner, John Tupa from Hutchinson with a backhoe. Down $2\frac{1}{2}$ feet below the road surface we found a $1\frac{1}{2}$ inch by $1\frac{1}{2}$ inch by 12 inch rotted wood stake. We tied the stake off and dug deeper but found nothing else.

July 5, 1977. We set a spike at the corner and took additional reference ties.

August 15, 1978. We set a McLeod County cast iron monument at the corner.

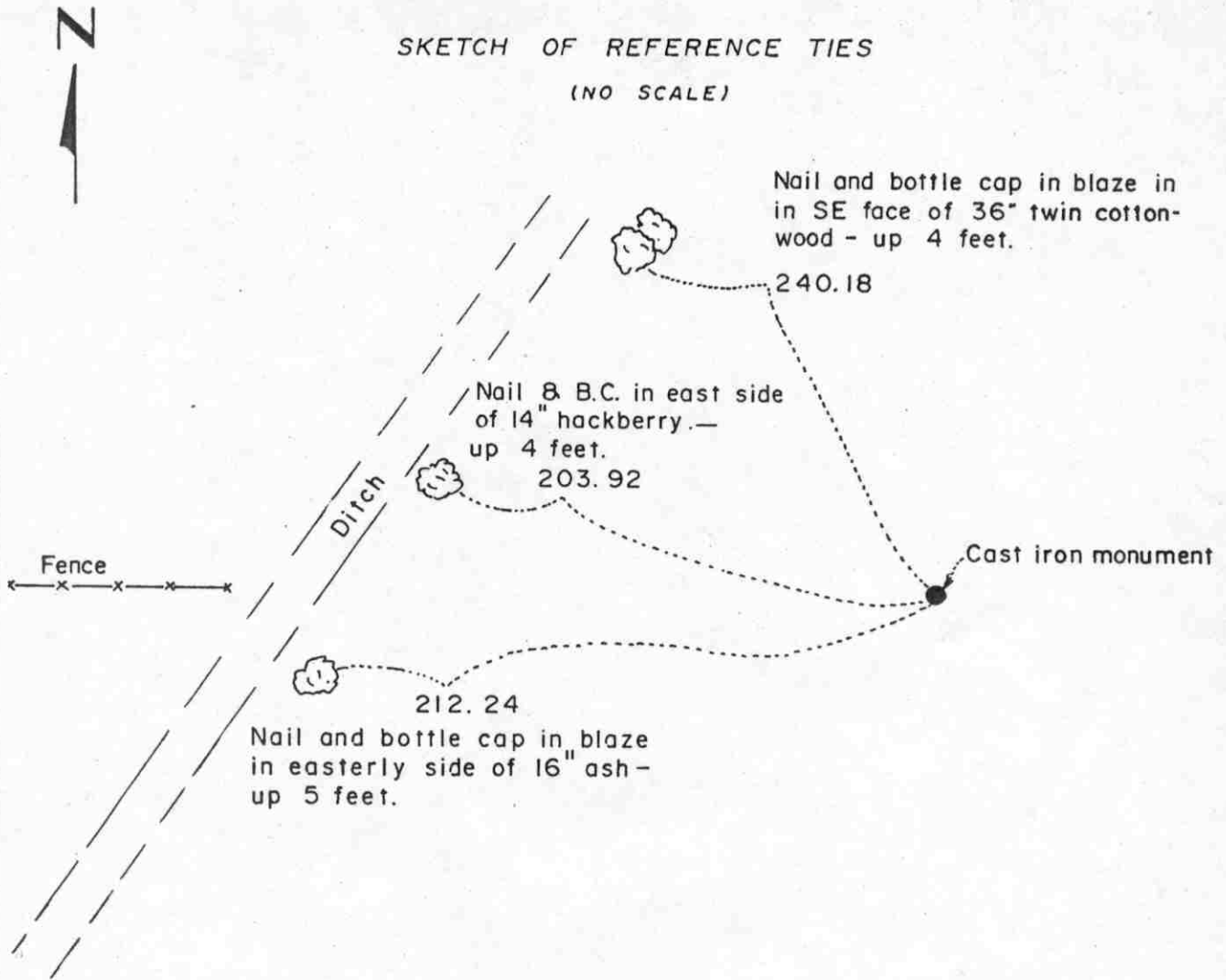
August 22, 1991. We found the monument in good condition down 7 inches below the road surface and took new reference ties.

We accept the wood stake we found in 1977 as having perpetuated the correct location of the section corner. It fits the occupation lines, the center line intersection of the roads, and is approximately the same distance to the east quarter corner of Section as Higgins had in 1897.

Certificate of Location of Government Corner

SKETCH OF REFERENCE TIES

(NO SCALE)



Statement of evidence relative to this corner location on sheet 2

I hereby certify that this document was prepared by me or under my direct supervision.

Willard Pellinen
 Willard Pellinen
 McLeod County Surveyor
 License No. 9626

Date November 21, 1986

OFFICE OF THE COUNTY RECORDER
 MCLEOD COUNTY, MINNESOTA.

I hereby certify that this document was filed in this office at 8 o'clock A. M. on the 18th day of October 19 88.

Carmen Pottier, County Recorder
 By _____, Deputy

Document No. 225088

North Quarter corner, Section 23, Township 117 North, Range 28 West

Certificate of Location of Government Corner

The Government notes show this corner was set in 1856 by Oscar Taylor. There are no Government bearing trees remaining in this area. The notes state this corner fell in a marsh and was 40.05 chains from each section corner.

In March 1980 we measured the north line of Section 23 and computed the lost position for this corner. Using this lost location the north-south quarter line of Section 14 hits a north-south field line at the approximate center of Section 14 and runs along the center of ditch at about 600 feet north of the $\frac{1}{4}$ corner. A fence near the center of Section 23 falls 4 feet east of the north-south quarter line of Section 23. The east end of a fence approximately 220 feet west of our corner is on the Section line and this same fence at $\frac{1}{4}$ mile west misses the the Section line by only a foot. At $\frac{1}{4}$ mile east the intersection of a field line running north and a fence running east is within 1 foot of being on the section line and 6 feet east of the 1/16 corner.

This corner falls in a plowed field and we could get no testimony to help position this corner.

On November 14, 1986 we set a cast iron monument at this lost position. We set the top of the monument $1\frac{1}{2}$ feet below the surface and set a $\frac{1}{2}$ inch by 14 inch iron pipe below the monument and a $\frac{1}{2}$ inch by 14 inch iron pipe over the monument and took available ties.

EAST QUARTER corner, Section 24, Township 117 North, Range 28 West

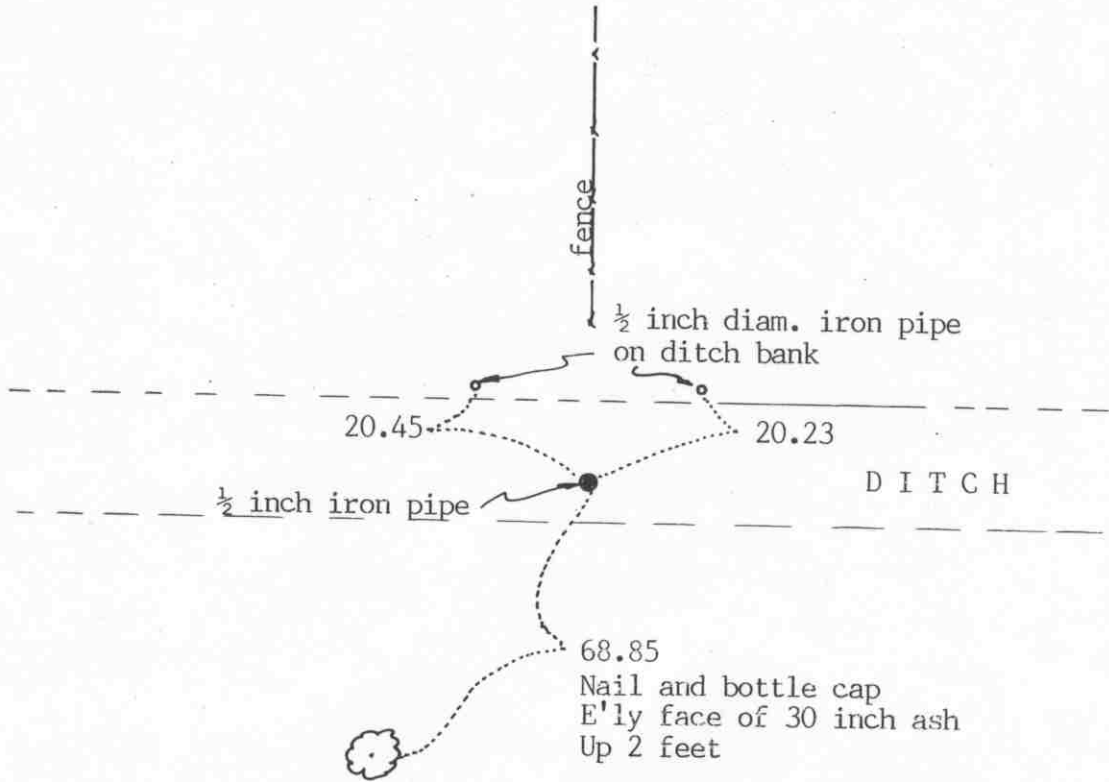
Certificate of Location of Government Corner

SKETCH OF REFERENCE TIES (NO SCALE)



SECTION 24, T. 117, R. 28

SECTION 19, T. 117, R. 27



Corner is about 4 feet south of the center of the ditch

Statement of evidence relative to this corner location on sheet 2

I hereby certify that this document was prepared by me or under my direct supervision.

Willard Pellinen
Willard Pellinen
McLeod County Surveyor
License No. 9626

Date October 18, 1991

OFFICE OF THE COUNTY RECORDER
MCLEOD COUNTY, MINNESOTA.

I hereby certify that this document was filed in this office at 1 o'clock P.M. on the 21st day of Oct, 1991.

Carmen Ostlie, County Recorder
By _____, Deputy

Document No. 241622

EAST QUARTER corner, Section 24, Township 117 North, Range 28 West

Certificate of Location of Government Corner

1855. This corner was not set by the government. Corner fell in an impassable marsh, so John Ryan set a witness post 10.02 chains north of the quarter corner.

December, 1968. McCombs Knutson Associates (Dickman Knutson, county surveyor) set a McLeod County cast iron monument at the intersection of fences running north, south, east and west. Adjoining land owners have accepted this as the quarter corner.

October 18, 1990. The monument had been destroyed by construction of a ditch running east-west. Only one reference tie remained. We set a $\frac{1}{2}$ inch diameter iron pipe, using the one remaining tie and a fence running north. We took available reference ties. The corner falls in the ditch, about 4 feet south of the center.

There being no evidence to the contrary, we accept the location as set by Knutson (at the fence intersection) as marking the quarter corner.

NORTHEAST corner, Section 24, Township 117 North, Range 28 West

Certificate of Location of Government Corner

SKETCH OF REFERENCE TIES

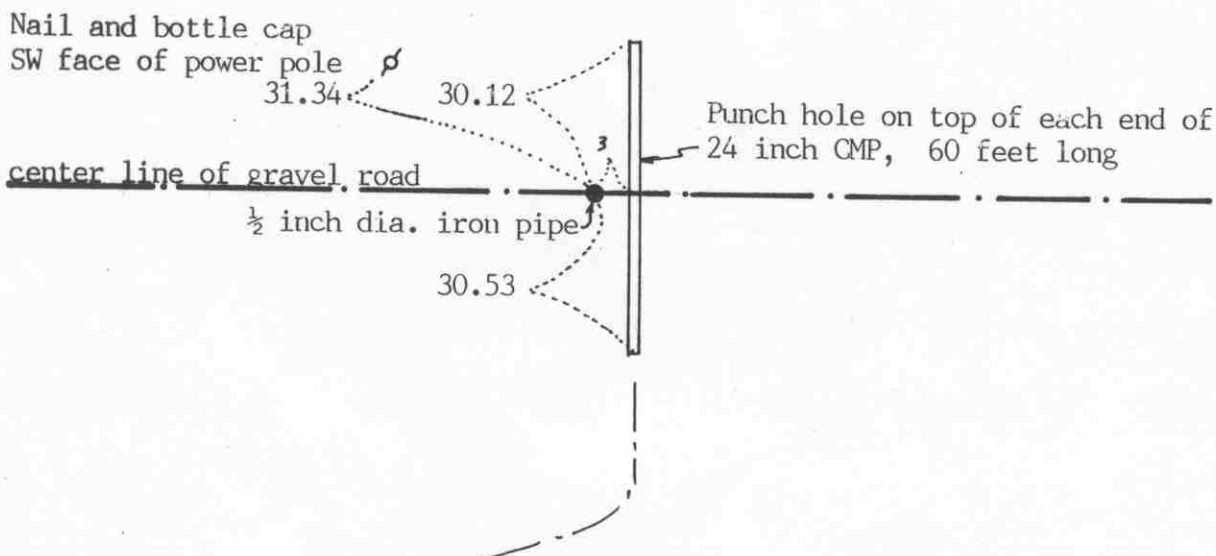
(NO SCALE)



SECTION 13
T. 117, R. 28

SECTION 18
T. 117, R. 27

center line
of ditch



SECTION 24
T. 117, R. 28

SECTION 19
T. 117, R. 27

Statement of evidence relative to this corner location on sheet 2

I hereby certify that this document was prepared by me or under my direct supervision.

Willard Pellinen

Willard Pellinen
McLeod County Surveyor
License No. 9626

Date October 18, 1991

OFFICE OF THE COUNTY RECORDER
MCLEOD COUNTY, MINNESOTA.

I hereby certify that this document was filed in this office at 1 o'clock P. M. on the 21st day of Oct, 1991.

Armen O'Brien, County Recorder

By _____, Deputy

Document No. 241621

NORTHEAST corner, Section 24, Township 117 North, Range 28 West

Certificate of Location of Government Corner

This corner was originally set by the government in 1855. John Ryan "set post with trench" in a marsh.

1968. McCombs Knutson Associates (Dickman Knutson, county surveyor) found an iron pipe and replaced it with a McLeod County cast iron monument. They took reference ties.

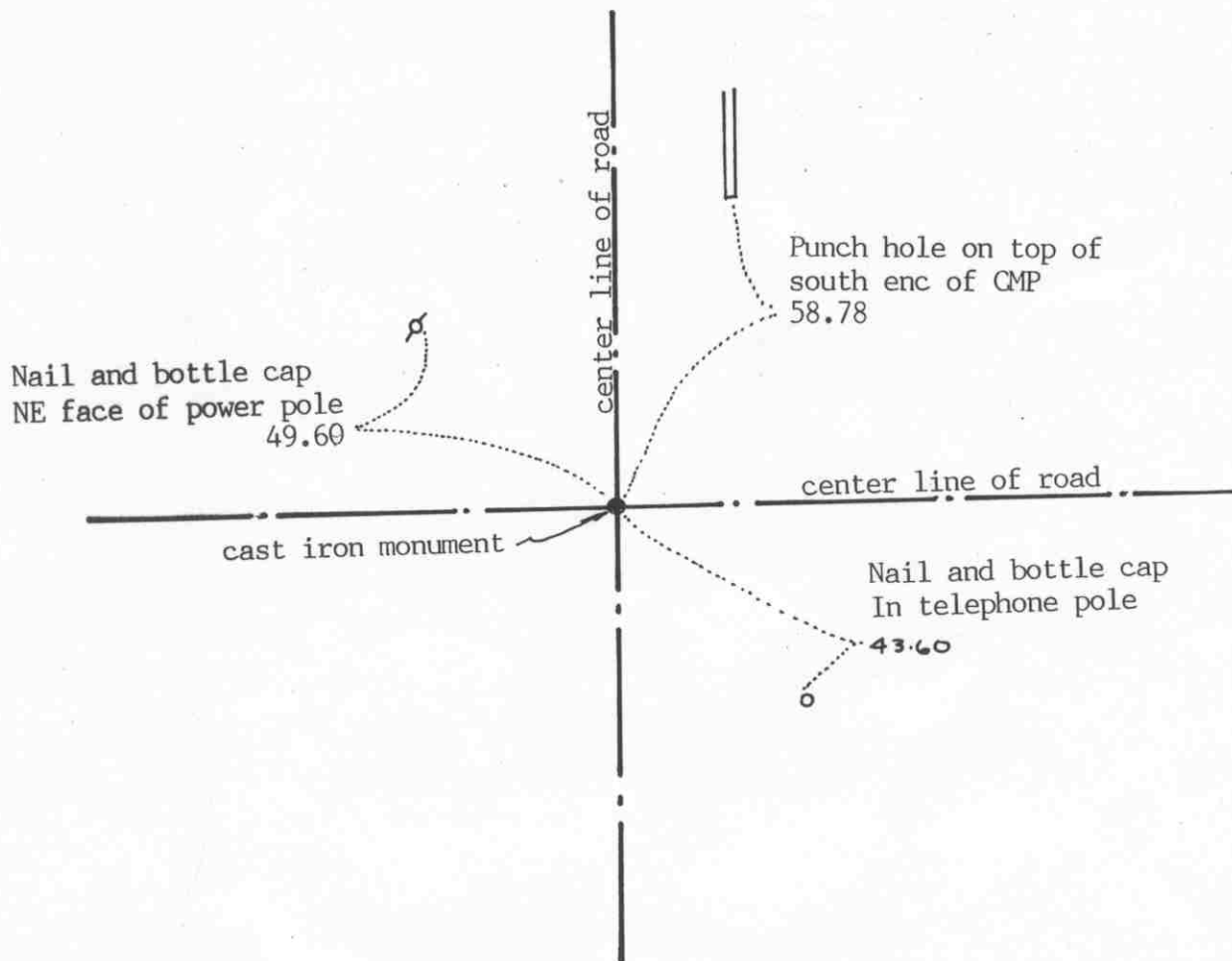
October 18, 1990. Monument had been destroyed by road construction and no reference ties remaining. We re-set the corner (a $\frac{1}{2}$ inch diam. iron pipe) using our 1977 distance from the north quarter corner of Section 24. We took new available reference ties.

Certificate of Location of Government Corner

SKETCH OF REFERENCE TIES

(NO SCALE)

SECTION 13



SECTION 24

Statement of evidence relative to this corner location on sheet 2

I hereby certify that this document was prepared by me or under my direct supervision.

Willard Pellinen

Willard Pellinen
McLeod County Surveyor
License No. 9626

Date July 5, 1992

OFFICE OF THE COUNTY RECORDER
MCLEOD COUNTY, MINNESOTA.

I hereby certify that this document was filed in this office at 9 o'clock A.M. on the 15th day of July, 1992.

Armen Ostlie, County Recorder

By _____, Deputy

Document No. 246450

NORTH QUARTER corner, Section 24, Township 117 North, Range 28 West

Certificate of Location of Government Corner

1856. Oscar Taylor of the General Land Office established this corner. He set a post and marked 2 elms for bearing trees.

June 27, 1977. We dug for the corner, John Tupa from Hutchinson with a backhoe. Down $1\frac{1}{2}$ feet below the road surface we found a 12 inch diameter stone. We took reference ties and below the stone we found a 1 inch diameter iron pin. We left the pin in place.

July 5, 1977. We set a spike at the corner and took additional ties.

August 15, 1978. We set a McLeod County cast iron monument at the corner.

August 22, 1991. We found the monument in good condition and checked the reference ties.

We believe the stone and iron pin we found in 1977 had perpetuated the correct location of the quarter corner. It also fits occupation lines, the center line intersection of the roads.



OFFICE OF COUNTY RECORDER
McLEOD COUNTY MINNESOTA



DOCUMENT NUMBER A-339898

CERTIFIED FILED AND/OR RECORDED ON
January 29, 2004, AT 11:15:00 AM

LYNN ETTE SCHRUPP, COUNTY RECORDER
Fees:

EQUIPMENT FUND	\$3.00
SURCHARGE	4.50
SURCHARGE ERER	.50
GENERAL ABSTRACT	12.00
Total	\$20.00

Received from/return to:
MINNESOTA DEPARTMENT OF TRANSPORTATION
2505 TRANSPORTATION ROAD
P O BOX 768
WILLMAR, MN 56201- 0768

A-339898

5936

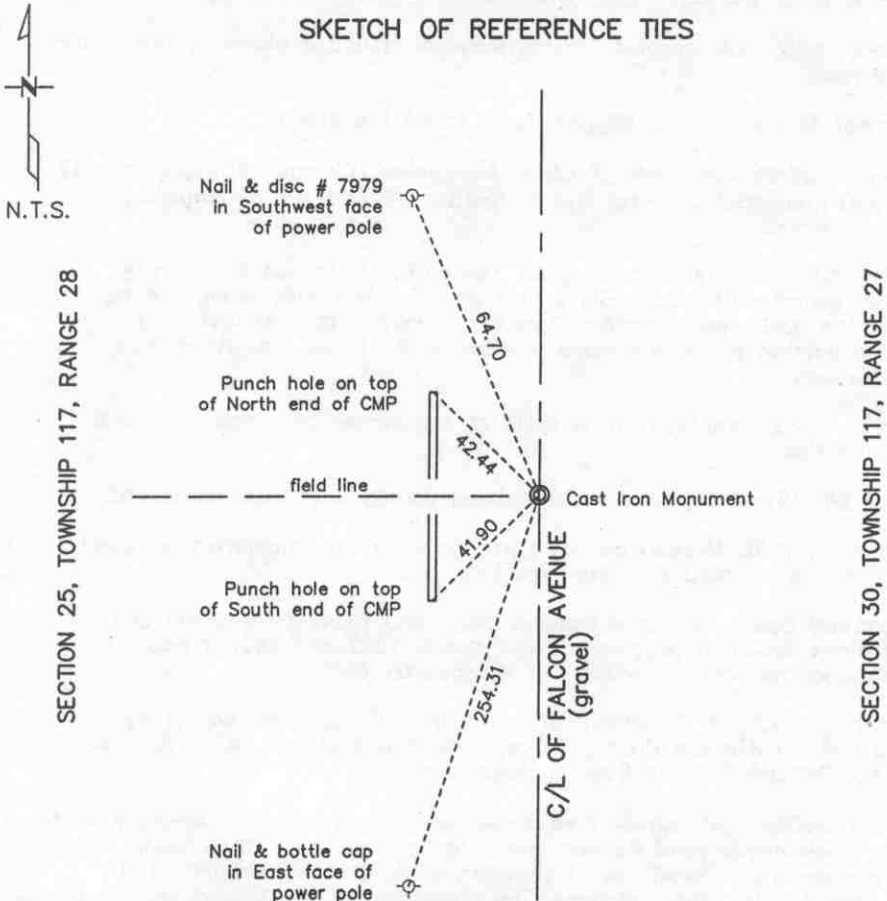
CERTIFICATE OF LOCATION OF GOVERNMENT CORNER

EAST QUARTER Corner of Section 25, Township 117 N, Range 28 W
5th Principal Meridian, State of Minnesota, County of McLEOD

At the corner location shown on the sketch:

- On 06/20/2003 found a CAST IRON MONUMENT IN-PLACE
DATE 6" BELOW SURFACE OF FALCON AVENUE
- left monument as found lowered monument removed monument (explain)
- On _____ placed a _____
DATE

SKETCH OF REFERENCE TIES



Statement of evidence for this corner location is on back of this page.

I hereby certify that this document was researched and prepared by me or under my direct supervision.

Signature *Keith Dahl* Date January 29, 2004 License No. 18418
KEITH DAHL
Title: Land Surveyor Professional Engineer County Surveyor County Engineer

A-339898

East Quarter Corner
Section 25, Township 117 North, Range 28 West, 5th Principal Meridian

Statement of Evidence:

This corner was originally established by John Ryan of the General Land Office in 1855. He set a post and marked 2 elms for bearing trees.

January, 1898. E.L. Higgins, county surveyor, found a stone at the corner, in the road.

December 11, 1927. E.L. Higgins again found the stone.

December, 1968. McCombs Knutson Associates (Dickman Knutson, county surveyor) measured the east line of Section 25 and set a temporary quarter corner.

October 30, 1970. Knutson dug for the corner. He had the county highway department grader dig a hole about 3 feet wide along the center line of the north-south road. They dug a hole about 60 feet long and found a pointed stone and wood hub below the stone. Knutson took available ties.

March 4, 1976. Knutson set a spike at the corner and took additional reference ties.

August 26, 1976. Knutson set a McLeod County cast iron monument.

January 30, 1991. McLeod County Surveyor found the monument in good condition and checked the reference ties.

The McLeod County Surveyor believes the stone found by Knutson is the same stone found by Higgins in 1898 and in 1927 and that it had perpetuated the correct location of the quarter corner.

January 4, 1992. A Certificate of Location of Government Corner by Willard Pellinen, McLeod County Surveyor, Registration No. 9626; filed as Doc. No. 242894, McLeod County, Minnesota.

June 20, 2003. URS survey crew found cast iron monument in-place at 6 inches below gravel road surface and in good condition. They found all ties referenced on Certificate of Location of Government Corner cited above and checked the distances. The distances for the culvert ties were good and the distances for the power pole ties were corrected and are so noted on Sheet 1.



OFFICE OF COUNTY RECORDER
MCLEOD COUNTY MINNESOTA

DOCUMENT NUMBER A-339900

CERTIFIED FILED AND/OR RECORDED ON
January 29, 2004, AT 11:15:00 AM

LYNN ETTIE SCHRUPP, COUNTY RECORDER
Fees:

EQUIPMENT FUND	\$3.00
SURCHARGE	4.50
SURCHARGE ERER	.50
GENERAL ABSTRACT	12.00
Total	\$20.00

Received from/return to:
MINNESOTA DEPARTMENT OF TRANSPORTATION
2505 TRANSPORTATION ROAD
P O BOX 768
WILLMAR, MN 56201-0768

A-339900

5836

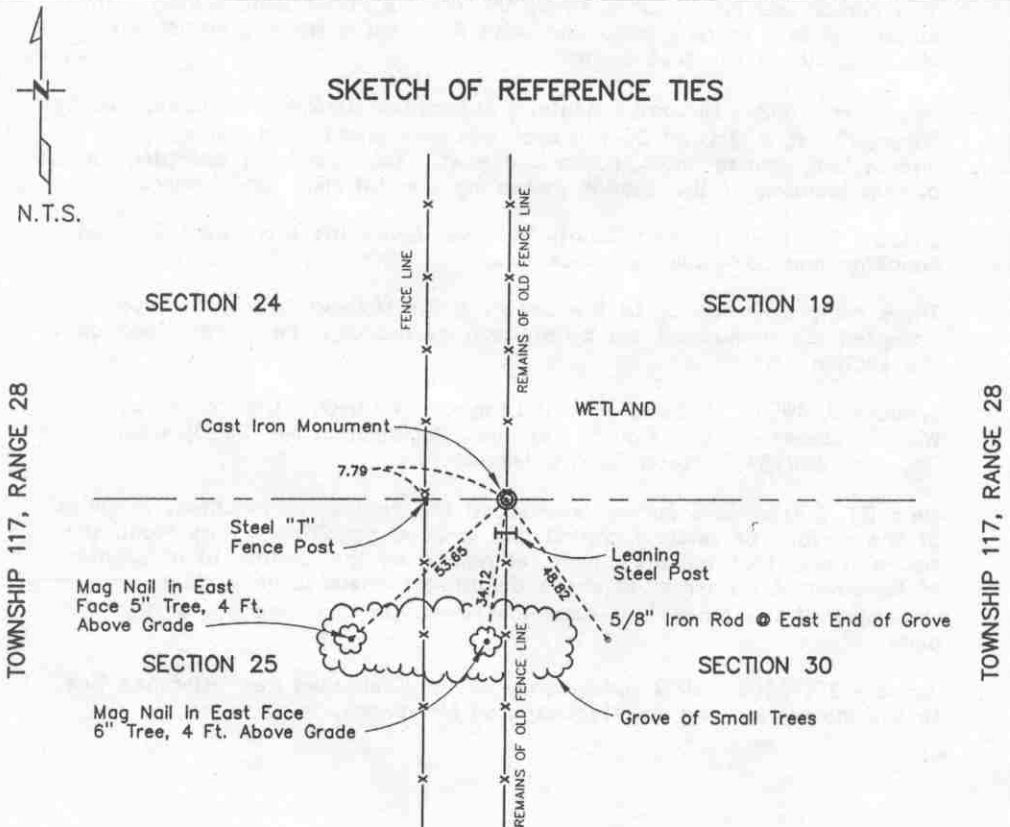
CERTIFICATE OF LOCATION OF GOVERNMENT CORNER

NORTHEAST Corner of Section 25, Township 117 N, Range 28 W
5th Principal Meridian, State of Minnesota, County of McLEOD

At the corner location shown on the sketch:

- On 06/23/2003 found a CAST IRON MONUMENT IN-PLACE
DATE AT SURFACE OF EXISTING GRADE
- left monument as found lowered monument removed monument (explain)
- On _____ placed a _____
DATE _____

SKETCH OF REFERENCE TIES



Statement of evidence for this corner location is on back of this page.

I hereby certify that this document was researched and prepared by me or under my direct supervision.

Signature Keith Dahl Date January 29, 2004 License No. 18418
Title: Land Surveyor Professional Engineer County Surveyor County Engineer

A-339900

Northeast Corner
Section 25, Township 117 North, Range 28 West, 5th Principal
Meridian

Statement of Evidence:

This corner was not established by the original Public Land Survey. The corner fell in a marshy pond and John Ryan set a witness corner 7.15 chains south of the true corner.

December, 1968. McCombs Knutson Associates (Dickman Knutson, County Surveyor) set a McLeod County cast iron monument at a fence intersection, fences north, south and west. This has been accepted as the correct location of the section corner by the adjoining land owners.

January 30, 1991. McLeod County Surveyor found the monument in good condition and took new reference ties.

There being no evidence to the contrary, the McLeod County Surveyor accepted the monument set by Knutson as marking the correct location of the section corner.

January 5, 1992. A Certificate of Location of Government Corner by Willard Pellinen, McLeod County Surveyor, Registration No. 9626; filed as Doc. No. 242764, McLeod County, Minnesota.

June 23, 2003. URS survey crew found the cast iron monument in-place at the surface of existing ground and in good condition. They found the tie on the 2-foot tall steel post referenced on the Certificate of Location of Government Corner cited above disturbed. There is no evidence remaining of the fence that runs east/west. No ties were set at this point.

January 20, 2004. URS survey crew set and recorded new reference ties to the in-place McLeod County Cast Iron Monument.



OFFICE OF COUNTY RECORDER
MCLEOD COUNTY MINNESOTA



DOCUMENT NUMBER A-339899

CERTIFIED FILED AND/OR RECORDED ON
January 29, 2004, AT 11:15:00 AM

LYNN ETTIE SCHRUPP, COUNTY RECORDER
Fees:

EQUIPMENT FUND	\$3.00
SURCHARGE	4.50
SURCHARGE ERER	.50
GENERAL ABSTRACT	12.00
Total	\$20.00

A-339899

Received from/return to:
MINNESOTA DEPARTMENT OF TRANSPORTATION
2505 TRANSPORTATION ROAD
P O BOX 768
WILLMAR, MN 56201- 0768

5835

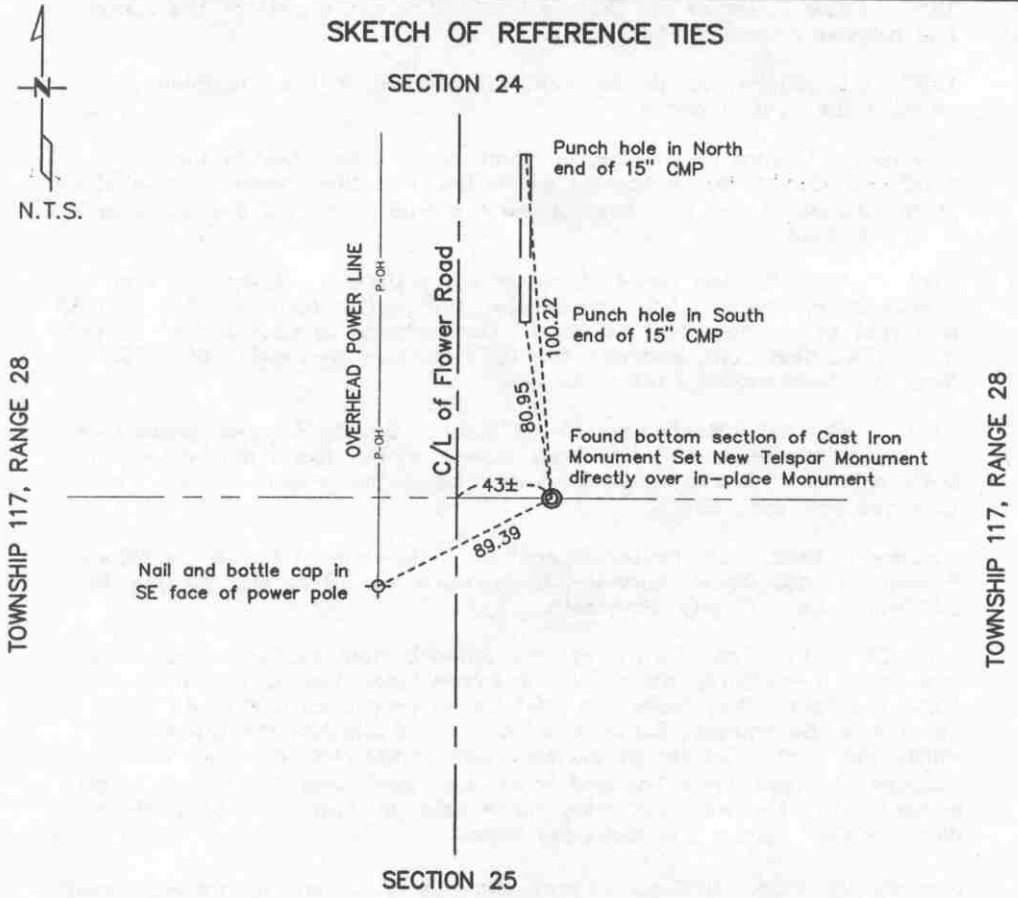
CERTIFICATE OF LOCATION OF GOVERNMENT CORNER

NORTH QUARTER Corner of Section 25, Township 117 N, Range 28 W
5th Principal Meridian, State of Minnesota, County of MCLEOD

At the corner location shown on the sketch:

- On 06/23/2003 found a REMAINS OF CAST IRON MONUMENT
DATE 18" BELOW GROUND LEVEL IN CULTIVATED FIELD
- left monument as found lowered monument removed monument (explain)
- On 01/26/2004 placed a 2" SQUARE TELSPAR MONUMENT WITH 4" DIAMETER
DATE CAST IRON CAP INSCRIBED MN/DOT PLS CORNER

SKETCH OF REFERENCE TIES



Statement of evidence for this corner location is on back of this page.

I hereby certify that this document was researched and prepared by me or under my direct supervision.

Signature *Keith Dahl* Date January 29, 2004 License No. 18418
KEITH DAHL
 Title: Land Surveyor Professional Engineer County Surveyor County Engineer

North Quarter Corner
Section 25, Township 117 North, Range 28 West, 5th Principal
Meridian

Statement of Evidence:

1856. Oscar Taylor of the General Land Office set a post at the corner and marked 2 elms for bearing trees.

1897. E.L. Higgins, county surveyor, set a stone on line and midway between the section corners.

May 1977. Edward Greshowiak, 66 years old and had lived in the Southwest Quarter of Section 24 all his life, said there used to be a stone at the corner, in the field east of the township road. He doesn't know if it is still there.

April 10, 1981. McLeod County Surveyor set a McLeod County cast iron monument on line and half way between the section corners. This falls 43 feet east of the center of the road. Our distance to each section corner was 2674.8 feet compared with the 1897 distance by Higgins of 2678.5 feet. We took available reference ties.

January 30, 1991. No ties remaining. McLeod County Surveyor found that the top of the monument had been broken off but found the bottom of the monument still okay down 20 inches below the ground surface. We took new reference ties.

January 7, 1992. Certificate of Location of Government Corner by Willard Pellinen, McLeod County Surveyor, Registration No. 9626; filed as Doc. No. 242765, McLeod County, Minnesota.

June 23, 2003. The URS survey crew found bottom section of cast iron monument in-place approximately 18-inches below the surface of a cultivated field. They found the west tie referenced on Certificate of Location of Government Corner cited above and checked the distance, which was good. The tie on the east side of the road does not exist because overhead power line and poles along east/west line are no longer present. Two ties were set using punch holes on both ends of a 15-inch diameter CMP culvert and distances taken.

January 26, 2004. URS survey crew placed a 2" square Telspar Monument with 4" diameter Cast Iron Cap inscribed MN/DOT PLS Corner directly over the base of the in-place Cast Iron Monument.



OFFICE OF COUNTY RECORDER
McLEOD COUNTY MINNESOTA

DOCUMENT NUMBER A-339901

CERTIFIED FILED AND/OR RECORDED ON
January 29, 2004, AT 11:15:00 AM

LYNN ETTIE SCHRUPP, COUNTY RECORDER
Fees:

EQUIPMENT FUND	\$3.00
SURCHARGE	4.50
SURCHARGE ERER	.50
GENERAL ABSTRACT	12.00
Total	\$20.00

Received from/return to:
MINNESOTA DEPARTMENT OF TRANSPORTATION
2505 TRANSPORTATION ROAD
P O BOX 768
WILLMAR, MN 56201- 0768

A-339901

5934

CERTIFICATE OF LOCATION OF GOVERNMENT CORNER

EAST QUARTER Corner of Section 26, Township 117 N, Range 28 W

5TH Principal Meridian, State of Minnesota, County of McLEOD

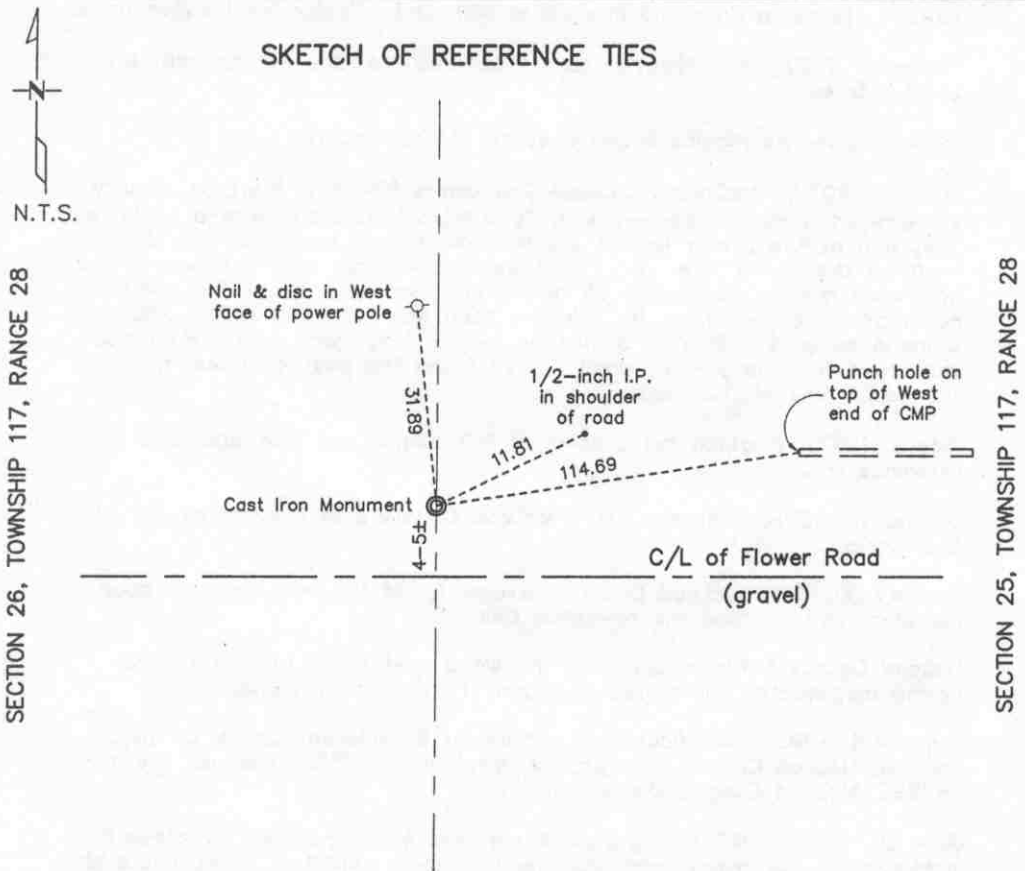
At the corner location shown on the sketch:

On 06/20/2003 found a CAST IRON MONUMENT IN-PLACE
DATE 6" BELOW GRAVEL ROAD SURFACE

left monument as found lowered monument removed monument (explain)

On _____ placed a _____
DATE _____

SKETCH OF REFERENCE TIES



Statement of evidence for this corner location is on back of this page.

I hereby certify that this document was researched and prepared by me or under my direct supervision.

Signature Keith Dahl
KEITH DAHL

Date January 29, 2004 License No. 18418

Title: Land Surveyor Professional Engineer County Surveyor County Engineer

A-339901

East Quarter Corner
Section 26, Township 117 North, Range 28 West, 5th Principal
Meridian

Statement of Evidence:

This corner was originally established by Oscar Taylor of the General Land Office. He set a post and marked an elm and a linden for bearing trees.

December 1897. E.L. Higgins, county surveyor, set the corner from the bearing trees.

1910. Survey by Higgins shows a stone at the corner.

June 27, 1977. McCombs Knutson Associates (Dickman Knutson, county surveyor) dug for the corner, John Tupa from Hutchinson with a backhoe. They dug at the center line of the east-west road first and then dug north of the center line. Mr. Frank Wesley, 51 years old, had lived in the northwest quarter of Section 25 all his life, said he thought the corner is north of the center line. He said the road was rebuilt in 1971. Knutson found a squared 3 inch by 3 inch by 3-foot long wood post. Post was sharpened to a long sharp point. They found the post 4-5 feet north of the center line of the road.

July 5, 1977. Knutson set a spike at the corner and took additional reference ties.

August 15, 1978. Knutson set a McLeod County cast iron monument at the corner.

January 30, 1991. McLeod County Surveyor found the monument in good condition and checked the reference ties.

McLeod County Surveyor accepted the wood post found by Knutson as having perpetuated the correct location of the quarter corner.

January 4, 1992. Certificate of Location of Government Corner by Willard Pellinen, McLeod County Surveyor, Registration No. 9626; filed as Doc. No. 242895, McLeod County, Minnesota.

June 20, 2003. URS survey crew found cast iron monument in-place 6 inches below the gravel road grade and in good condition. They found all existing ties referenced on Certificate of Location of Government Corner cited above and checked distances, which were good.



OFFICE OF COUNTY RECORDER
McLEOD COUNTY MINNESOTA



DOCUMENT NUMBER A-339902

CERTIFIED FILED AND/OR RECORDED ON
January 29, 2004, AT 11:15:00 AM

LYNN ETTIE SCHRUPP, COUNTY RECORDER

Fees:		
EQUIPMENT FUND		\$3.00
SURCHARGE		4.50
SURCHARGE ERER		.50
GENERAL ABSTRACT		12.00
Total		\$20.00

Received from/return to:
MINNESOTA DEPARTMENT OF TRANSPORTATION
2505 TRANSPORTATION ROAD
P O BOX 768
WILLMAR, MN 56201- 0768

A-339902

5834

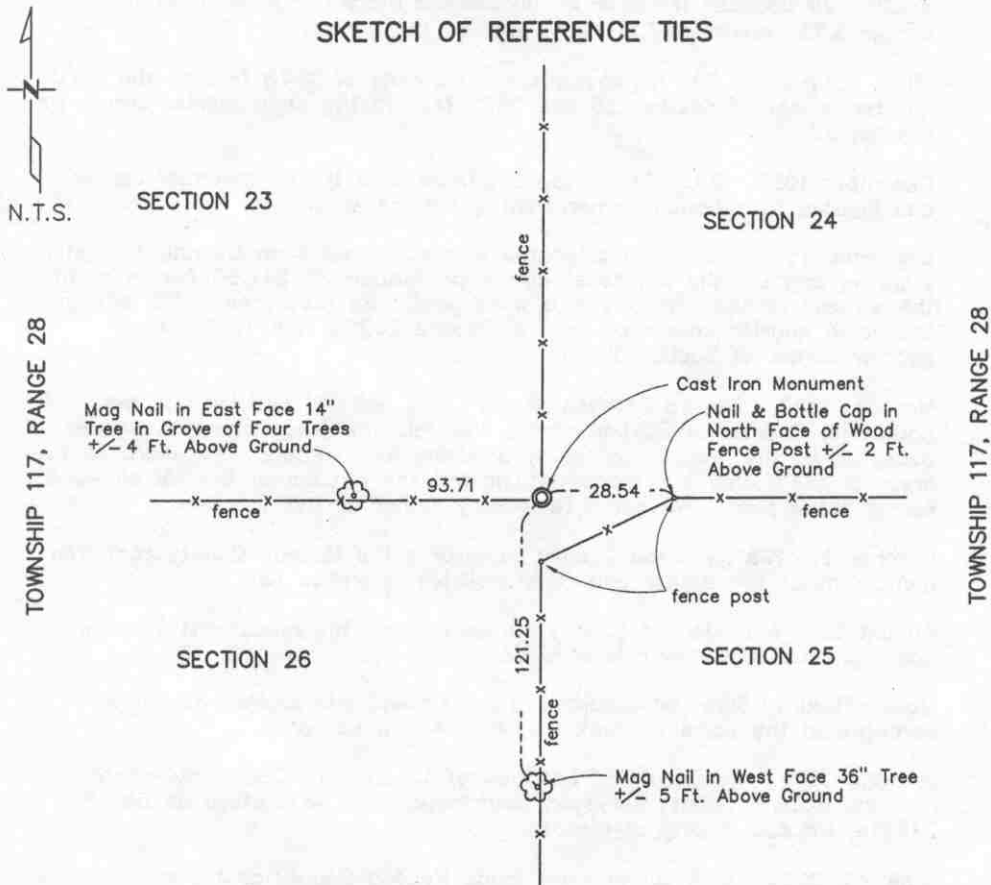
CERTIFICATE OF LOCATION OF GOVERNMENT CORNER

NORTHEAST Corner of Section 26, Township 117 N, Range 28 W
5TH Principal Meridian, State of Minnesota, County of McLEOD

At the corner location shown on the sketch:

- On 06/23/2003 found a CAST IRON MONUMENT IN-PLACE
DATE 2" BELOW GROUND SURFACE
- left monument as found lowered monument removed monument (explain)
- On _____ placed a _____
DATE _____

SKETCH OF REFERENCE TIES



Statement of evidence for this corner location is on back of this page.

I hereby certify that this document was researched and prepared by me or under my direct supervision.

Signature Keith Dahl
KEITH DAHL

Date January 29, 2004 License No. 18418

Title: Land Surveyor Professional Engineer County Surveyor County Engineer

A-339902

Northeast Corner
Section 26, Township 117 North, Range 28 West, 5th Principal Meridian

Statement of Evidence:

1856. Oscar Taylor of the General Land Office established the government corners in this area. No corner was set at the northeast corner of Section 26 because it fell in an impassable marsh. He set a witness corner 3.75 chains (247.50 feet) east of the corner.

1897. Survey by E.L. Higgins shows a distance of 2678 feet to the north quarter corner of Section 25 and 2632 feet to the east quarter corner of Section 23.

December 1897. E.L. Higgins found witness tree to the meander corner and located the section corner from the meander corner.

December 15, 1910. Higgins located witness corner from bearing tree still standing and set the northeast corner of Section 26 247.50 feet west of the witness corner. He put in a wood post. He measured 2603 feet to the north quarter corner of Section 26 and 2621.2 feet to the east quarter corner of Section 26.

May 31, 1977. Edward Greshowiak, 66 years old and had lived in the Southwest Quarter of Section all his life, said the fence corner has been accepted as the section corner by adjoining land owners. We searched the area for the corner but found nothing but the bottom of the rotted wood corner fence post. We set a temporary corner at this location.

October 20, 1981. McLeod County Surveyor set a McLeod County cast iron monument at the corner and took available reference ties.

August 26, 1991. McLeod County Surveyor found the monument in good condition and took new reference ties.

McLeod County Surveyor accepted the old fence intersection as having perpetuated the correct location of the section corner.

July 25, 1992. Certificate of Location of Government Corner by Willard Pellinen, McLeod County Surveyor, Registration No. 9626; filed as Doc. No. 246814, McLeod County, Minnesota.

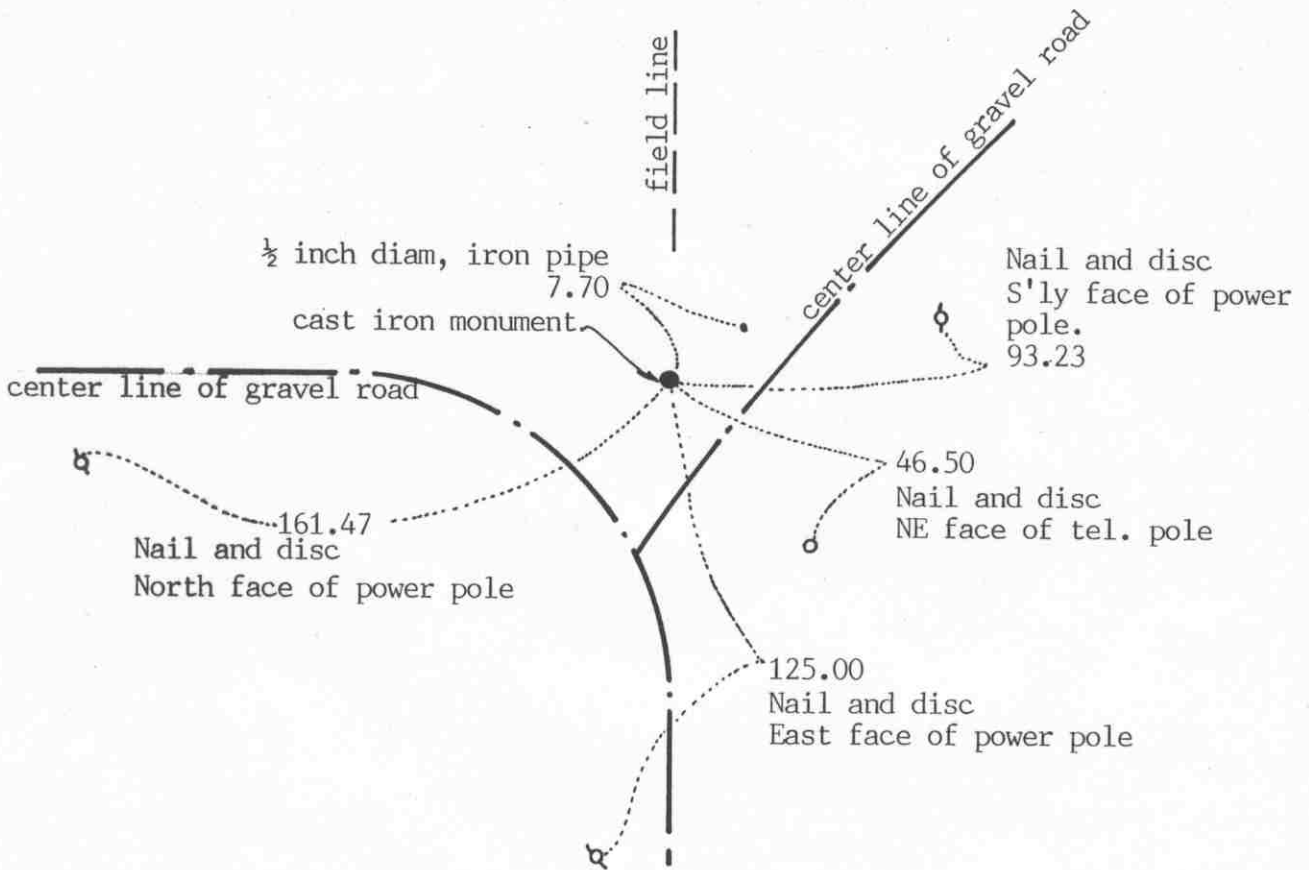
June 23, 2003. URS survey crew found McLeod County cast iron monument in-place 2-inches below the surface. They found the nail and bottle cap ties on the fence posts referenced on the Certificate of Location of Government Corner cited above ; however, both posts were unstable. No measurements were taken on these ties. The crew was unable to find nail and bottle cap tie on the 34-inch diameter twin oak tree cited in said Certificate.

January 21, 2004. URS Survey crew set and recorded new reference ties to the in place McLeod County Cast Iron Monument.

Certificate of Location of Government Corner

SKETCH OF REFERENCE TIES (NO SCALE)

SECTION 23



SECTION 26

Statement of evidence relative to this corner location on sheet 2

I hereby certify that this document was prepared by me or under my direct supervision.

Willard Pellinen
Willard Pellinen
McLeod County Surveyor
License No. 9626

Date January 9, 1992

OFFICE OF THE COUNTY RECORDER MCLEOD COUNTY, MINNESOTA.

I hereby certify that this document was filed in this office at 1 o'clock P.M. on the 16th day of Jan, 1992.

Armen Ostlie, County Recorder
By _____, Deputy

Document No. 242896 NO FEE

Certificate of Location of Government Corner

1855. Oscar Taylor of the General Land Office set a post and marked an elm and an aspen for bearing trees.

1939 road survey shows a stone at the corner.

1950. Survey notes by Carlisle Madson, Sr. show he found a stone down 2 feet below the surface.

June 27, 1977. We dug for the corner, John Tupa from Hutchinson with a backhoe. Down $3\frac{1}{2}$ feet below the surface we found a stone with a wood stake beside it. We left the stone in place and took reference ties.

July 1, 1977. We set a spike at the corner.

August 14, 1978. We set a McLeod County cast iron monument at the corner.

July 3, 1979. We found the monument in good condition and took additional reference ties.

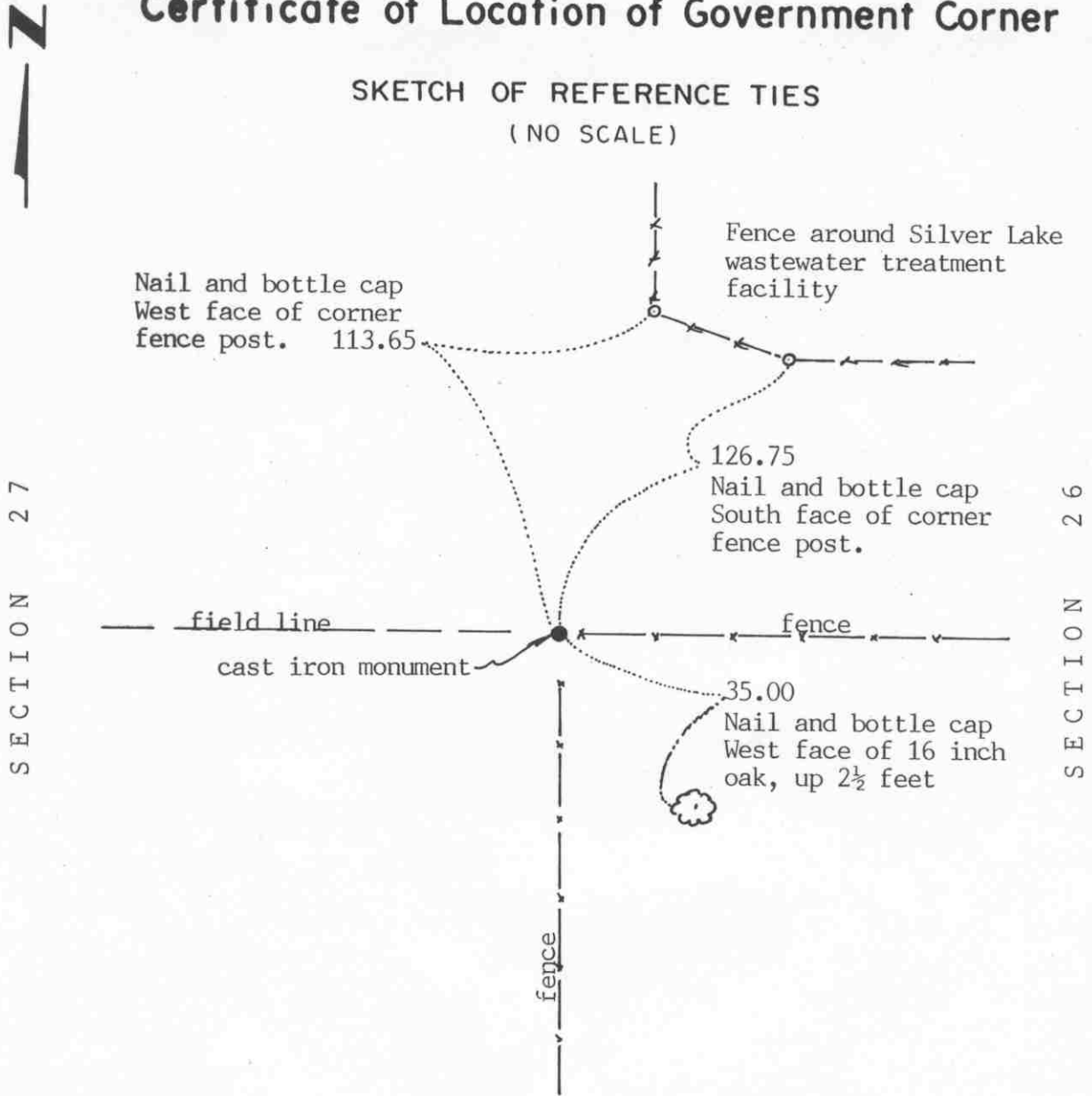
January 30, 1991. We found the monument in good condition and checked the reference ties.

We believe the stone we found is the same stone shown in the 1939 and 1950 survey notes and it has perpetuated the correct location of the quarter corner.

Certificate of Location of Government Corner

SKETCH OF REFERENCE TIES

(NO SCALE)



Statement of evidence relative to this corner location on sheet 2

I hereby certify that this document was prepared by me or under my direct supervision.

Willard Pellinen

Willard Pellinen
McLeod County Surveyor
License No. 9626

Date January 4, 1992

OFFICE OF THE COUNTY RECORDER MCLEOD COUNTY, MINNESOTA.

I hereby certify that this document was filed in this office at 9 o'clock A.M. on the 9th day of January, 19 92.

(Armen) Ostlie, County Recorder

By _____, Deputy

Document No. 242766 NO FEE

Certificate of Location of Government Corner

This corner was originally established by the General Land Office in 1856. Oscar Taylor set a post and marked two linden trees for bearing trees.

1939. Survey by E.L.Higgins shows a stone at the fence intersection. Fences north, south east and west.

1950. Survey by Carlisle Madson, Sr. also shows a stone at the corner.

January 13, 1972. George Pishney, 65 years old, who had lived in the Southwest Quarter of Section 26 all his life, said there is a pointed stone at the corner. McCombs Knutson Associates (Dickman Knutson, county surveyor) found a pointed stone at the fence corner. Fences south and east.

November 7, 1974. Knutson dug up the stone and replaced it with a McLeod County cast iron monument and took available reference ties.

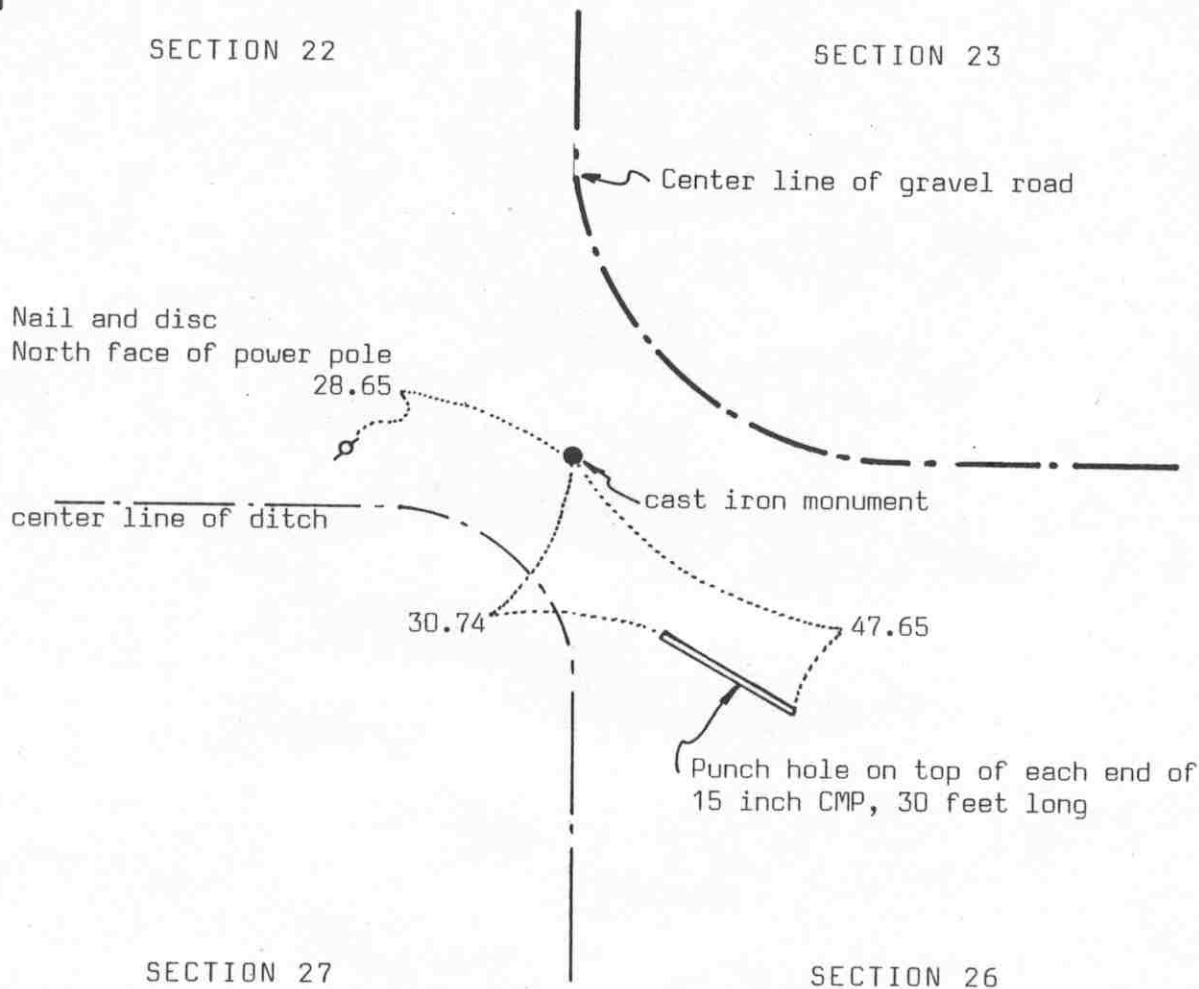
January 30, 1991. We found the monument at the fence intersection in good condition. All the old reference ties were gone so we took new ties.

We believe the stone found by Knutson is the same stone shown in the 1939 and 1950 surveys and that it had perpetuated the correct location of the quarter corner.

NORTHEAST corner, Section 27, Township 117 North, Range 28 West

Certificate of Location of Government Corner

SKETCH OF REFERENCE TIES (NO SCALE)



Statement of evidence relative to this corner location on sheet 2

I hereby certify that this document was prepared by me or under my direct supervision.

Willard Pellinen
Willard Pellinen
McLeod County Surveyor
License No. 9626

Date July 13, 1990

OFFICE OF THE COUNTY RECORDER MCLEOD COUNTY, MINNESOTA.

I hereby certify that this document was filed in this office at 9 o'clock A.M. on the 19th day of July, 1990.

Carmen Bellie, County Recorder
By _____, Deputy

Document No. 234490

NORTHEAST corner, Section 27, Township 117 North, Range 28 West

Certificate of Location of Government Corner

The government notes show this corner was originally set in 1856 by Oscar Taylor. He set a post and had 2 willows and 2 aspens as bearing trees.

July 28, 1939. E.L.Higgins, county surveyor, found a stone at the corner.

1956. Carlisle madson, Sr. found a stone at the corner.

January 25, 1972. Ernest Mallak, 56 years old, who has lived in the Northeast Quarter of Section 27 all his life, says the ditch running west from the corner is all in Section 27 at this point. Further west it runs along the Section line.

May 5, 1972. McCombs Knutson Associates (Dickman Knutson, county surveyor) dug for the corner. They found a stone, about 5 inches by 12 inches by 24 inches with a sharp point up, at the corner. They broke off the sharp point to make room for a cast iron monument, and left the rest of the stone in place. They took reference ties.

October 29, 1972. Knutson set a McLeod County cast iron monument at the corner.

May 22, 1989. We found the cast iron monument in good condition but all the reference ties had been destroyed. We took new reference ties.

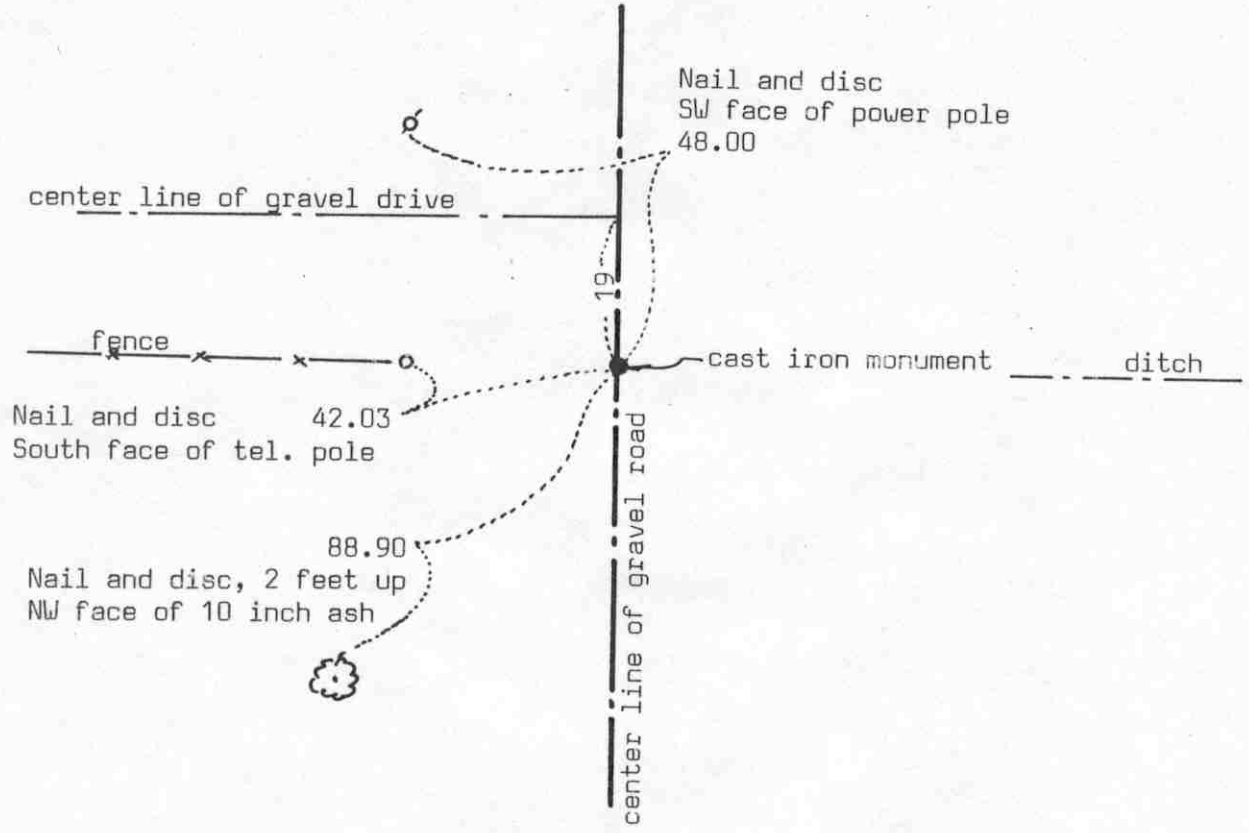
We believe the stone found by Knutson is the same stone shown in the 1939 and 1956 surveys and that it has perpetuated the correct location of the section corner.

Certificate of Location of Government Corner

SKETCH OF REFERENCE TIES (NO SCALE)



SECTION 22



SECTION 27

Statement of evidence relative to this corner location on sheet 2

I hereby certify that this document was prepared by me or under my direct supervision.

Willard Pellinen
Willard Pellinen
McLeod County Surveyor
License No. 9626

Date July 13, 1990

OFFICE OF THE COUNTY RECORDER
MCLEOD COUNTY, MINNESOTA.

I hereby certify that this document was filed in this office at 9 o'clock A.M. on the 19th day of July, 1990.

Carmen O'Brien, County Recorder

By _____, Deputy

Document No. 234491

Certificate of Location of Government Corner

1856. Oscar Taylor of the General Land Office established this corner. He set a post and had ties to 2 aspens.

January 12, 1972. McCombs Knutson Associates (Dickman Knutson, county surveyor) set a temporary quarter corner on the center line of a road running north and south and in line with a fence to the west and in line with a ditch to the east. B. Mallak, 57 years old, who lives in the Northeast Quarter of Section 27, says this is the correct location of the corner.

May 10, 1972. Knutson dug for the corner, John Tupa from HUTchinson with a backhoe. Down $4\frac{1}{2}$ feet below the road surface, they found a stone with a + on top. They left the stone in place and took reference ties.

October 30, 1972. Knutson set a McLeod County cast iron monument at the corner and took additional reference ties.

May 5, 1989. We found the monument in good condition, down 10 inches below the road surface and took new reference ties.

We accept the stone found by Knutson as having perpetuated the correct location of the quarter corner.

CERTIFICATE OF LOCATION OF GOVERNMENT CORNER

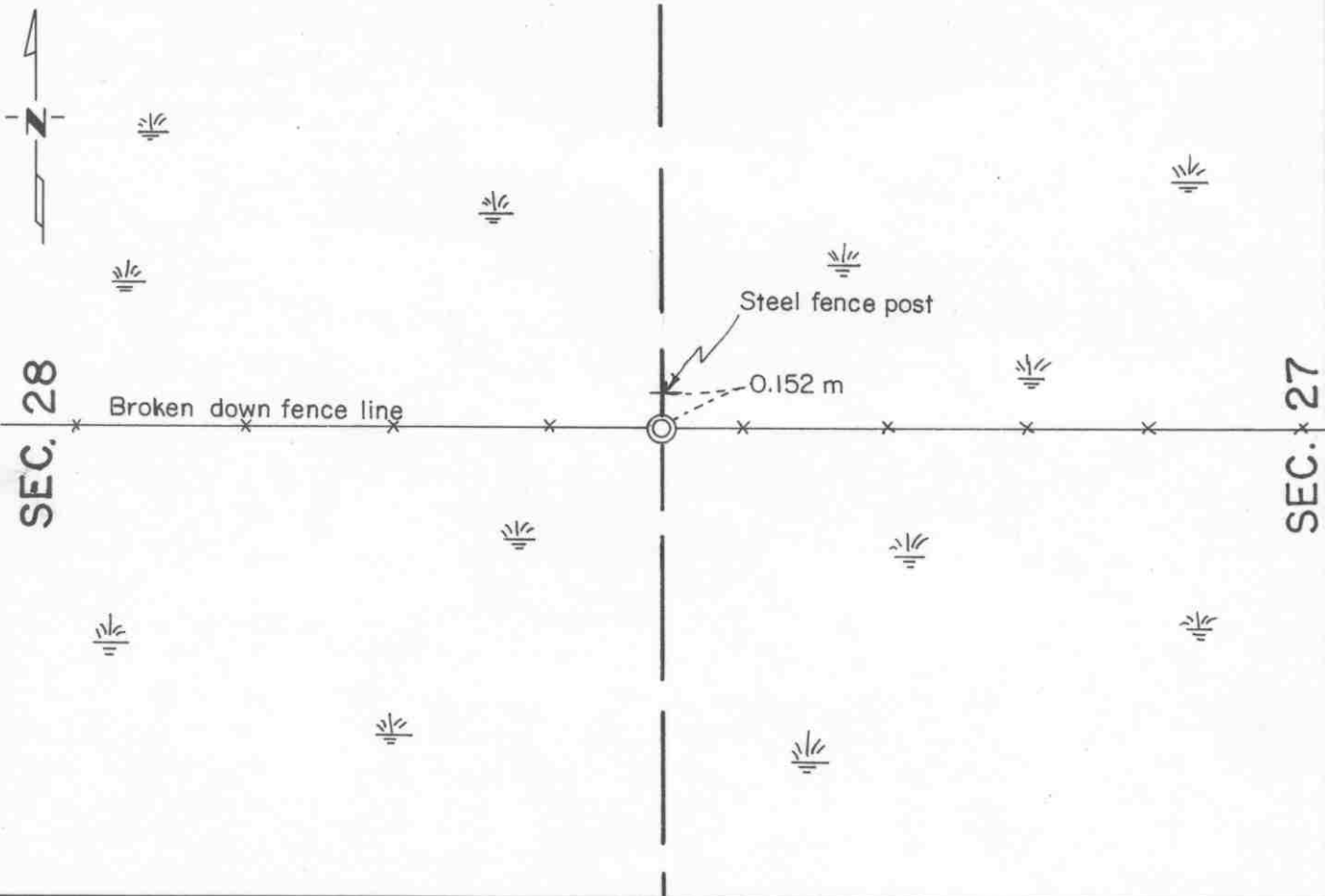
East Quarter _____ Corner of Section 28, Township 117 N, Range 28 W, 5th P.M.

STATE OF MINNESOTA, County of McLeod

At the corner location shown on the sketch:

- On Dec. 12, 1997 found a see statement of evidence
DATE
- left monument as found, lowered monument, removed monument (explain)
- On _____ placed a _____
DATE

SKETCH OF REFERENCE TIES



Statement of evidence relative to this corner location is on back of page.

I hereby certify that this document and the data contained herein was prepared by me or under my direct supervision.

Robert G. Jans
SIGNATURE

Dec. 15, 1997
DATE

Registration No. 11864

- Land Surveyor, Professional Engineer
- County Surveyor, County Engineer

OFFICE OF THE COUNTY RECORDER

County of McLeod

I hereby certify that this document was filed in the Co. Recorders office at 8:00 A. .M. on the 22nd day of December A.D., 19 97

County Recorder Carmen Arthie Mulder

By Jan Petrick, Deputy

DOCUMENT NO. 283187

Statement of Evidence:

East Quarter Corner Section 28, T 117 N, R 28 W

- 1856- The original Public Land Survey was completed by Oscar Taylor. A wood post was set to mark the corner and reference was made to two bearing trees.
- 1974- McCombs-Knutson Associates (Dickman Knutson, McLeod County Surveyor) found a 1 inch diameter iron pin along an east/west fence line. Three iron pipes were found along the east line of Section 28 which were very close to being on line with the found iron pin and the southeast corner of the section. The east/west fence line had been accepted by adjoining landowners as the location of the quarter line.
- 1976- Dickman Knutson replaced the found iron pin with a 1 1/2 inch diameter iron pipe and set a steel fence post beside the pipe.
- 1991- Willard Pellinen, McLeod County Surveyor, recovered the iron pipe and the steel fence post in good condition.
- He accepted the iron pipe as being the correct position of the quarter corner because it fit occupation lines; that is, the east/west fence line and the iron pipes that were found along the east line of the Southeast Quarter of the section.
- 1997- R. C. Jones, Registered Land Surveyor with Mn/DOT, attempted to recover this corner. The corner is located in a rather large slough which has tall cat tails and slough grass. Using binoculars, the steel fence post guarding the iron pipe could not be spotted from the edge of the slough. A local landowner said the corner was there, but it is probably under water at this time. A person would need hip boots to get to it.

The coordinate position of the corner was derived from an electronic survey done by McCombs-Knutson Associates in 1976.

Certificate of Location of Government Corner

SKETCH OF REFERENCE TIES (NO SCALE)



SECTION 21

SECTION 22

Nail and disc
South face of 8 inch
ironwood, up 2 feet
22.92

Nail and disc
West face of 24 inch dead elm
Up 2 feet
13.01

cast iron monument

fence

Nail and disc
South face of 30 inch ash
Up 3 feet
53.50

28.06
Nail and disc Up 3 feet
Sw face of 20 inch cottonwood

SECTION 28

SECTION 27

fence

Statement of evidence relative to this corner location on sheet 2

I hereby certify that this document was prepared by me or under my direct supervision.

Willard Pellinen
Willard Pellinen
McLeod County Surveyor
License No. 9626

Date July 8, 1990

OFFICE OF THE COUNTY RECORDER
MCLEOD COUNTY, MINNESOTA.

I hereby certify that this document was filed in this office at 9 o'clock A.M. on the 16th day of July, 1990.

Carmen Ostlie, County Recorder

By _____, Deputy

Document No. 234414

NORTHEAST corner, Section 28, Township 117 North, Range 28 West

Certificate of Location of Government Corner

The government notes show this corner was originally set by Oscar Taylor in 1856. He set a post and had reference ties to 4 bearing trees.

On January 12, 1972, McCombs Knutson Associates (Dickman Knutson, county surveyor) measured the north line of Sections 27 and 28 and set a temporary northeast corner of Section 28 at a fence intersection, fences running north, south and east. According to D. Yurek, 54 years old, who has lived in the Southwest Quarter of Section 22 for 22 years, the fence intersection has been accepted as the section corner by all adjoining land owners.

November 7, 1974. Knutson set a McLeod County cast iron monument at the fence intersection and took reference ties.

May 16, 1989. We found the monument in good condition but only 1 reference tie remaining. We took additional ties.

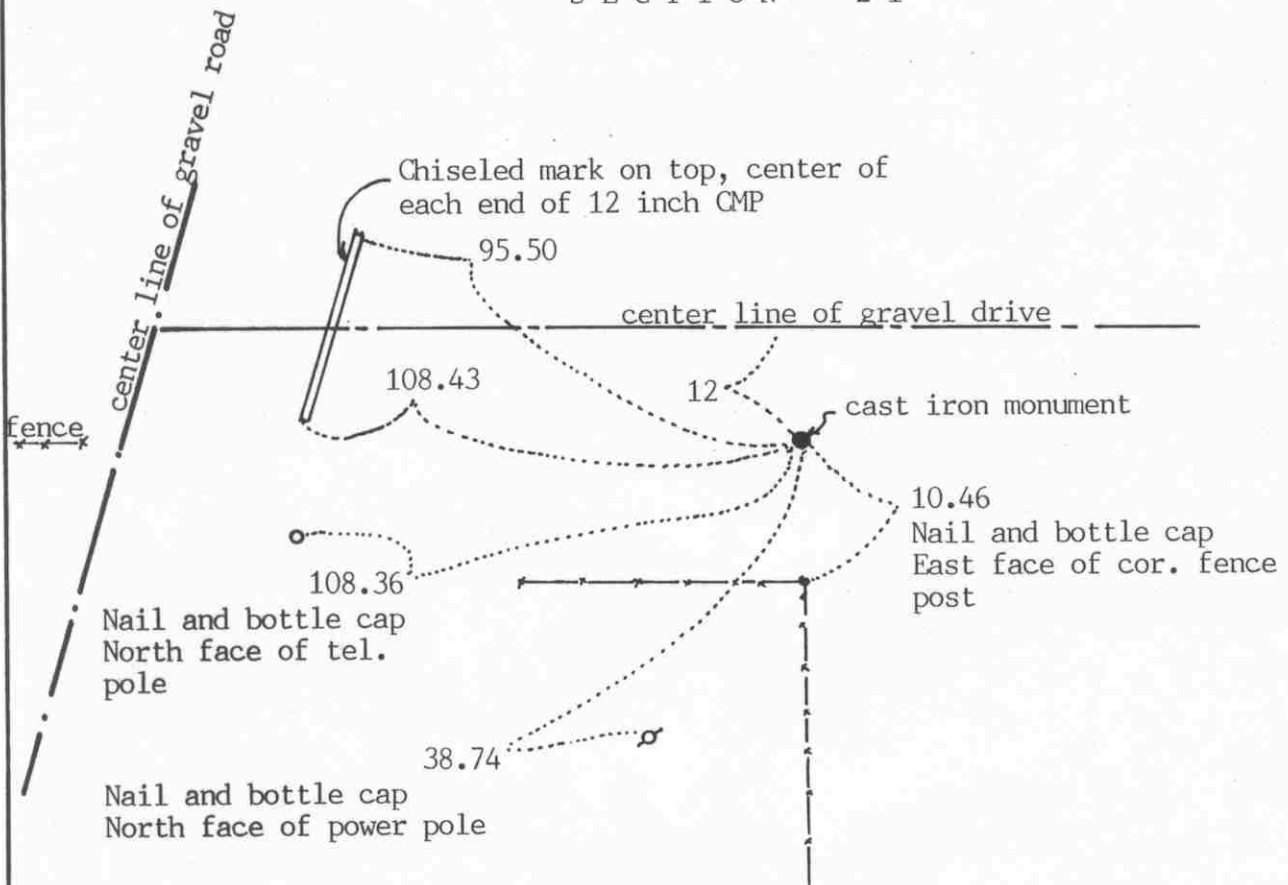
The fence intersection has perpetuated the correct location of the section corner.

Certificate of Location of Government Corner

SKETCH OF REFERENCE TIES

(NO SCALE)

SECTION 21



SECTION 28

Statement of evidence relative to this corner on sheet 2

I hereby certify that this document was prepared by me or under my direct supervision.

Willard Pellinen
Willard Pellinen
McLeod County Surveyor
License No. 9626.

Date January 18, 1992

OFFICE OF THE COUNTY RECORDER
MCLEOD COUNTY, MINNESOTA.

I hereby certify that this document was filed in this office at 1 o'clock P.M. on the 27th day of January, 1992.

Carmen Ostlie, County Recorder.

By _____ Deputy.

Document No. 243067 NO FEE.

Certificate of Location of Government Corner

This corner was originally established by the government in 1856. Oscar Taylor set a post and marked 4 linden trees for bearing trees.

January 25, 1972. Chester Kaczmarek, 49 years old and had lived in the Northwest Quarter of Section 28 all his life, said the fence running south is on the north-south quarter line and fence west of the township road is on the section line. Emily Miller, 68 years old, agrees with Mr. Kaczmarek. She lives in the Northeast Quarter of Section 28. Mr. Kenneth Konerza, 42 years old, in the Southwest Quarter of Section 21 all his life, also said the fence west of the road is on the section line.

McCombs Knutson Associates (Dickman Knutson, county surveyor) dug for the corner but found nothing. E.L. Higgins found a stone at the corner in 1920, but this stone probably was moved when the driveway was built.

October 29, 1972. Knutson set a McLeod County cast iron monument at the corner and took available reference ties.

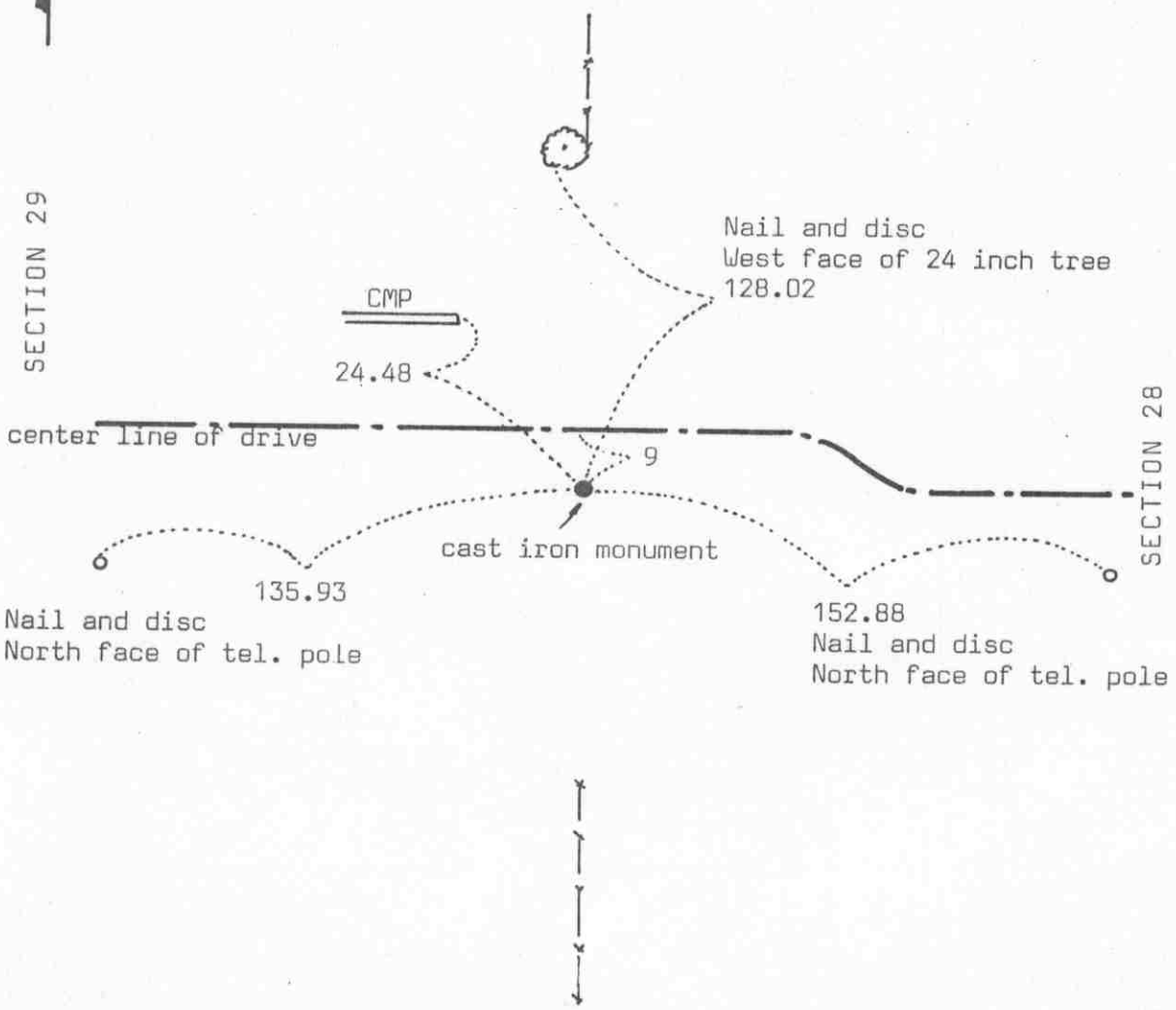
February 4, 1991. We found the monument in good condition and checked the reference ties.

We accept the monument set by Knutson as marking the quarter corner. It fits occupation lines, the fence lines, and the adjoining land owners all agree it is the correct location.

EAST QUARTER corner, Section 29, Township 117 North, Range 28 West

Certificate of Location of Government Corner

SKETCH OF REFERENCE TIES
(NO SCALE)



Statement of evidence relative to this corner location on sheet 2

I hereby certify that this document was prepared by me or under my direct supervision.

Willard Pellinen
Willard Pellinen
McLeod County Surveyor
License No. 9626

Date July 10, 1990

OFFICE OF THE COUNTY RECORDER
MCLEOD COUNTY, MINNESOTA.

I hereby certify that this document was filed in this office at 9 o'clock A. M. on the 23rd day of January, 19 96.

Carmen Estlie Mulder, County Recorder

By _____, Deputy

Document No. 270534

Certificate of Location of Government Corner

This corner was originally set by Oscar Taylor of the General Land Office in 1856. He set a post and had reference ties to 2 bearing trees.

May 24, 1920. Field notes of E.L.Higgins, surveyor, show a stone at this corner.

June 25, 1930. E.L.Higgins surveyed in the Southwest Quarter of Section 28 and he measured 2622 feet from the east quarter corner of Section 29 to the southeast corner of Section 29.

January 26, 1972. R. Yukel, 49 years old, lived in the Northeast Quarter of Section 29 all his life, says the quarter corner is south of the drive in line with the fences to the north and south. Mr. Albin Lewandowski, 48 years old, in the Northwest Quarter of Section 28 since 1956, agrees with Mr. Yukel.

January, 1972. McCombs Knutson Associates (Dickman Knutson, county surveyor) set a temporary corner on the westerly extension of the road, which falls south of the drive, and in line with the fences running north and south.

December 18, 1972. Knutson found an iron pipe $1\frac{1}{2}$ feet north of the temporary corner set in January.

November 7, 1974. Knutson replaced the iron pipe with a McLeod County cast iron monument and took reference ties.

June 16, 1976. Knutson measured the east line of the Southeast Quarter of Section 29 and had a distance of 2620.81 feet, compared with 2622 feet by Higgins in 1930.

May 16, 1989. We found the cast iron monument in good condition and the reference ties good.

We believe the iron pipe found by Knutson has perpetuated the correct location of the quarter corner. It hits occupation lines, fences, and is within 1.2 feet of the 1930 distance to the southeast corner of Section 29.

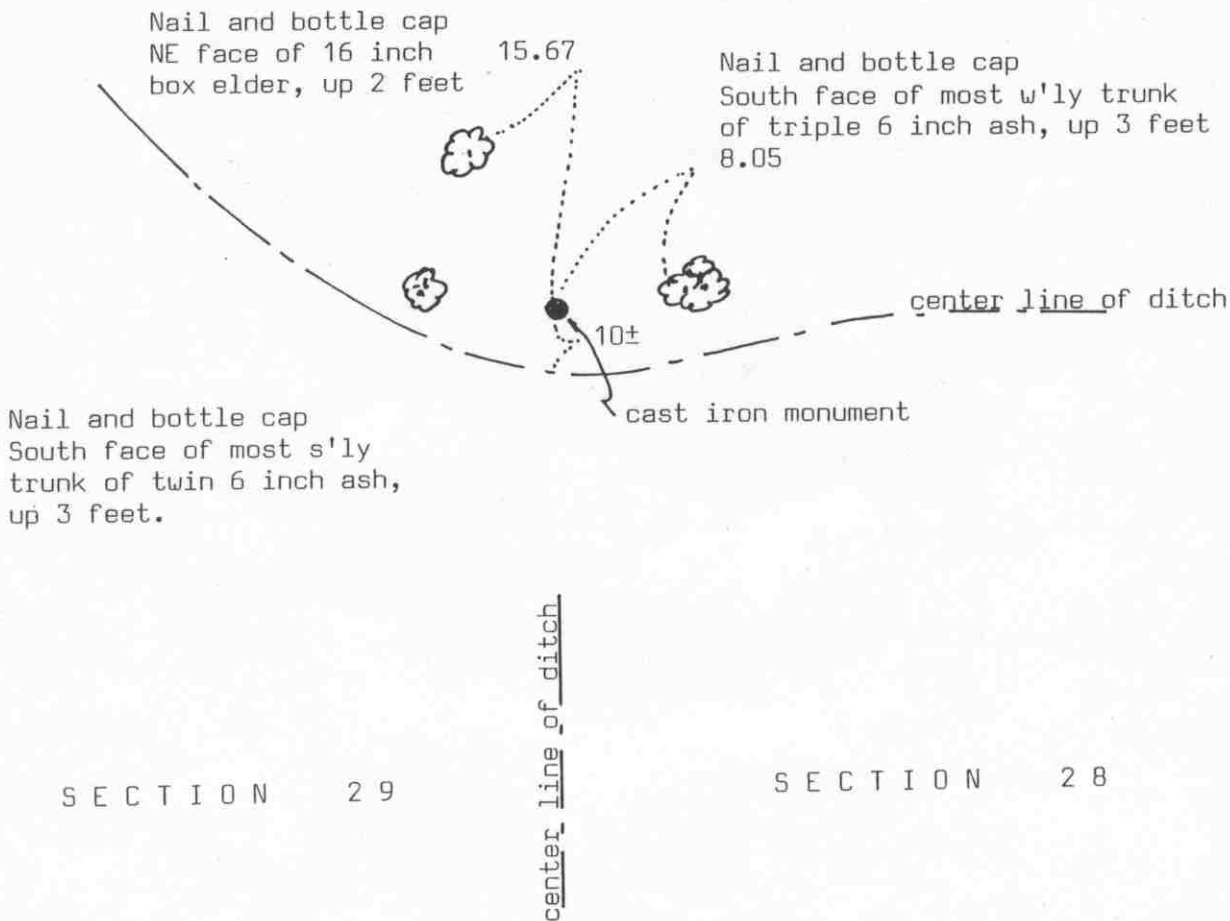
Certificate of Location of Government Corner

SKETCH OF REFERENCE TIES (NO SCALE)



SECTION 19

SECTION 20



Statement of evidence relative to this corner location on sheet 2

I hereby certify that this document was prepared by me or under my direct supervision.

Willard Pellinen
Willard Pellinen
McLeod County Surveyor
License No. 9626

Date October 17, 1992

OFFICE OF THE COUNTY RECORDER
MCLEOD COUNTY, MINNESOTA.

I hereby certify that this document was filed in this office at 3 o'clock P.M. on the 17th day of November, 1992.

Carman Estelle Mulder County Recorder

By _____, Deputy

Document No. 248901

Certificate of Location of Government Corner

1856. Oscar Taylor of the General Land Office established this corner. He set a post in a marsh and marked a willow and an aspen for bearing trees.

May 24, 1920. E.L.Higgins found no corner and he put in a stake at the fence corner. This was north of the east-west ditch.

July 22, 1976. Dickman Knutson, county surveyor, set a cast iron monument as per testimony by Raleigh Yukel and Chester Kacsmarek, at the intersection of the extension of the fence from the west and the extension of the ditch to the south.

July 29, 1992. We found the monument in good condition and took new reference ties.

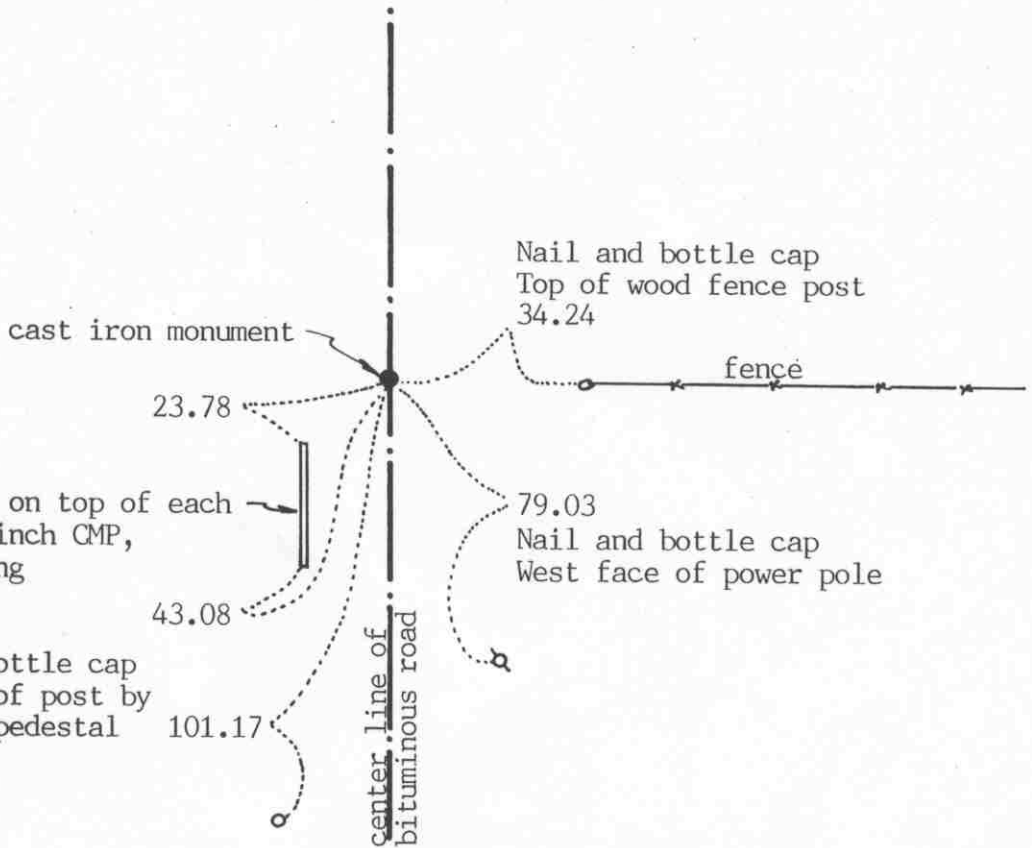
There being no evidence to the contrary, we accept the monument set by Knutson as marking the section corner.

NORTH QUARTER corner, Section 29, Township 117 North, Range 28 West

Certificate of Location of Government Corner

SKETCH OF REFERENCE TIES
(NO SCALE)

SECTION 20



SECTION 29

Statement of evidence relative to this corner location on sheet 2

I hereby certify that this document was prepared by me or under my direct supervision.

Willard Pellinen

Willard Pellinen
McLeod County Surveyor
License No. 9626

Date Jan. 1, 1992

OFFICE OF THE COUNTY RECORDER
MCLEOD COUNTY, MINNESOTA.

I hereby certify that this document was filed in this office at 1 o'clock P.M. on the 16th day of Jan 1992.

Carmen Ostie, County Recorder

By _____, Deputy

Document No. 242898 NO FEE

Certificate of Location of Government Corner

1856. The original government survey was done by Oscar Taylor. He set a post and marked an elm and an iron-wood for bearing trees.

November 21, 1916. Lew Merrill, surveyor, found a stone at the corner.

1929. Survey by E.L.Higgins shows a stone at the corner.

May 9, 1972. McCombs Knutson Associates (Dickman Knutson, county surveyor) dug for the corner at the center line of the north-south road in line with a fence to the east. Down 4 feet below the surface of the road they found an 8 inch by 8 inch by 18 inch stone. They tied it off and left it in place.

December 18, 1972. Knutson set a spike at the corner and took additional reference ties.

July 8, 1976. Knutson set a McLeod County cast iron monument.

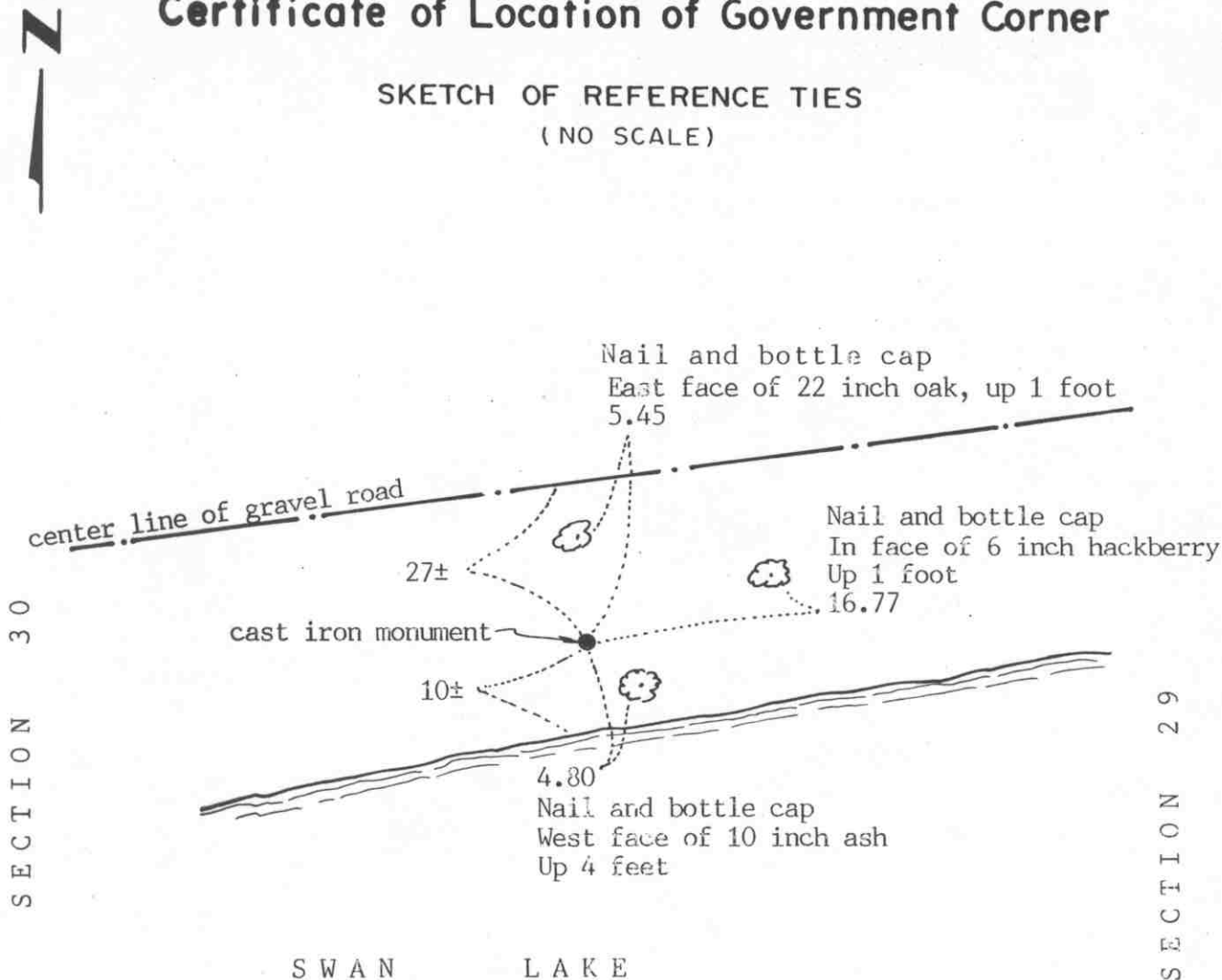
February 4, 1991. We found the monument in good condition down 4 inches below the road surface and took new reference ties.

We believe the stone found by Knutson is the same stone found by Merrill in 1916 and that it has perpetuated the correct location of the quarter corner.

MEANDER COR 19 corner, Section 30, Township 117 North, Range 28 West

Certificate of Location of Government Corner

SKETCH OF REFERENCE TIES
(NO SCALE)



Statement of evidence relative to this corner location on sheet 2

I hereby certify that this document was prepared by me or under my direct supervision.

Willard Pellinen
Willard Pellinen
McLeod County Surveyor
License No. 9626

Date Jan 6, 1992

OFFICE OF THE COUNTY RECORDER
MCLEOD COUNTY, MINNESOTA.

I hereby certify that this document was filed in this office at 9 o'clock A. M. on the 9th day of January, 1992.

Carmen Ostlie, County Recorder

By _____, Deputy

Document No. 242767 NO FEE

Certificate of Location of Government Corner

Meander corner No. 19, north of Swan Lake, along east line of Section 30.

1855. This corner was set by Oscar Taylor. He set a post and marked 2 oaks for bearing trees.

October 23, 1972. McCombs Knutson Associates (Dickman Knutson, county surveyor) set a cast iron monument on the north side of Swan Lake on the southerly extension of a fence.

April 7, 1980. We found a 1 inch diameter iron pipe about 10 feet north of the monument. This pipe fit the location for the computed meander corner within a tenth of a foot. We moved the cast iron monument to the location of the found iron pipe and took reference ties.

January 25, 1991. We found the monument in good condition and took new reference ties.

NORTHEAST corner, Section 30, Township 117 North, Range 28 West

Certificate of Location of Government Corner

SKETCH OF REFERENCE TIES (NO SCALE)

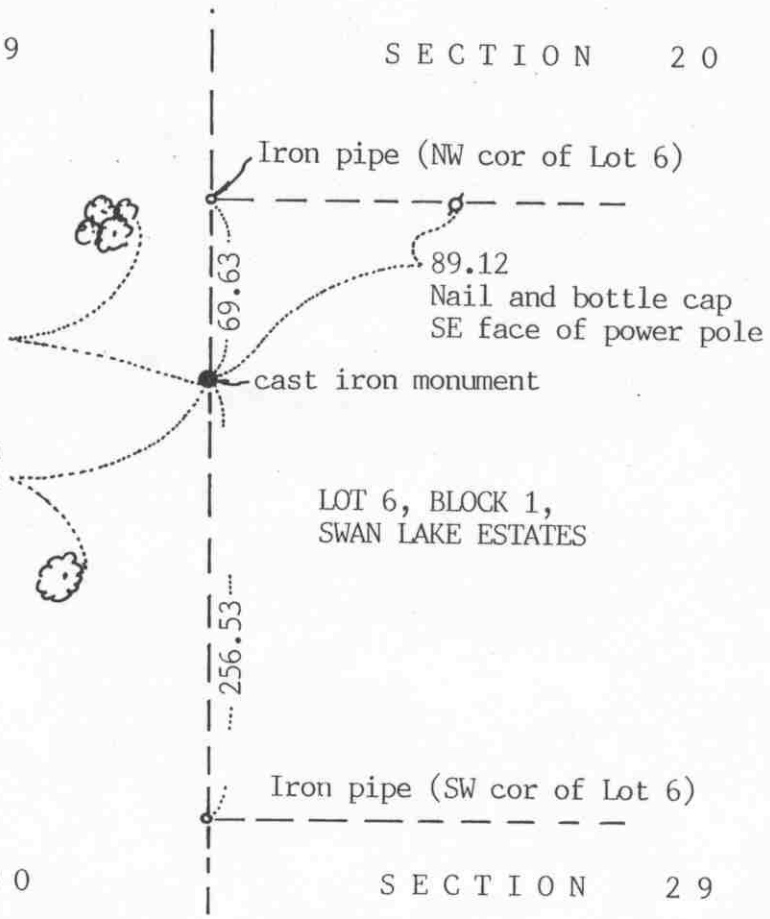


SECTION 19

SECTION 20

Nail and bottle cap
East face of Quad. elm
Up 1 foot. 22.88

Nail and bottle cap
East face of 6 inch elm
Up 2 feet. 40.15



SECTION 30

SECTION 29

Statement of evidence relative to this corner location on sheet 2

I hereby certify that this document was prepared by me or under my direct supervision.

Willard Pellinen
Willard Pellinen
McLeod County Surveyor
License No. 9626

Date January 2, 1992

OFFICE OF THE COUNTY RECORDER
MCLEOD COUNTY, MINNESOTA.

I hereby certify that this document was filed in this office at 1 o'clock P.M. on the 16th day of Jan, 1992.

Carmen Bellie, County Recorder

By _____, Deputy

Document No. 242899 NO FEE

NORTHEAST corner, Section 30, Township 117 North, Range 28 West

Certificate of Location of Government Corner

1856. Oscar Taylor of the General Land Office set a post and marked 2 aspens and 2 linden trees for bearing trees.

January 7, 1972. McCombs Knutson Associates (Dickman Knutson, county surveyor) set a temporary section corner along the north-south fence and on the westerly extension of a fence along the north line of Section 29.

October 23, 1972. Knutson dug at the temporary corner and found a stone below the surface, along the north-south fence. Knutson replaced the stone with a McLeod County cast iron monument and took reference ties.

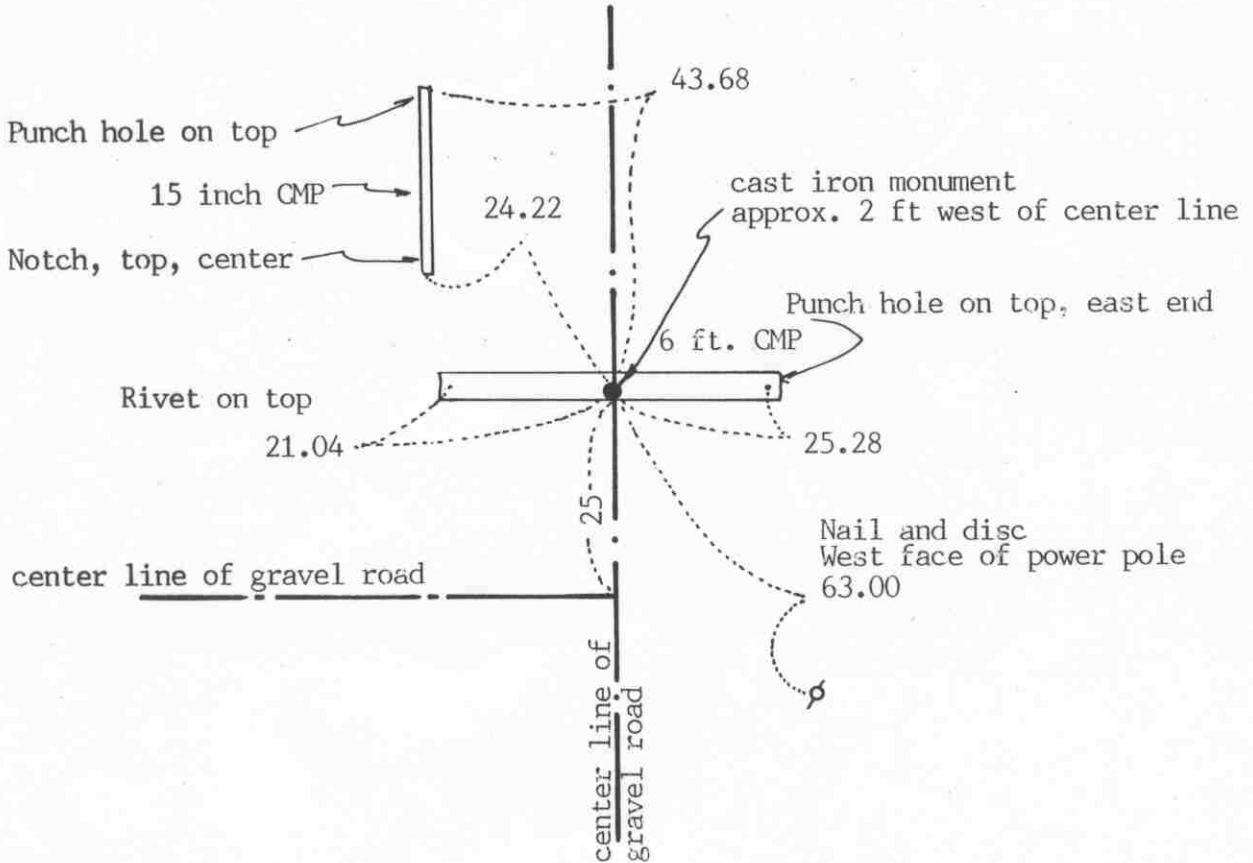
February 4, 1991. We found the monument in good condition and took new reference ties.

There being no evidence to the contrary, we accept the monument set by Knutson as marking the section corner.

Certificate of Location of Government Corner

SKETCH OF REFERENCE TIES
(NO SCALE)

SECTION 19



SECTION 30

Statement of evidence relative to this corner location on sheet 2

I hereby certify that this document was prepared by me or under my direct supervision.

Willard Pellinen

Willard Pellinen
McLeod County Surveyor
License No. 9626

Date October 22, 1991

OFFICE OF THE COUNTY RECORDER
MCLEOD COUNTY, MINNESOTA.

I hereby certify that this document was filed in this office at 9 o'clock A.M. on the 9th day of January, 1992.

Carmen Stille, County Recorder

By _____, Deputy

Document No. 242768 NO FEE

Certificate of Location of Government Corner

This corner was originally established by the government in 1855. Oscar Taylor set a post, in a marsh, and marked an elm and an oak for bearing trees.

October 30, 1972. Mr. Albin Svihel, who was 69 years old and lived in the Southeast Quarter of Section 19, said the east-west ditch was built on the section line and the quarter corner was 2 feet west of the center line of the north-south road. Mr. Tupa, 79 years old, lives in the Northeast Quarter of Section 30 agrees with Mr. Svihel. He said the corner was destroyed when the culvert was put in and the corner was west of the center line.

McCombs Knutson Associates (Dickman Knutson, county surveyor) set a McLeod County cast iron monument 2 feet west of the road center line directly over the culvert and took available reference ties.

January 25, 1991. We found the monument in good condition and checked the reference ties.

There being no evidence to the contrary, we accept the monument set by Knutson as marking the quarter corner.

Northeast corner, Section 25, Township 117 North, Range 29 West

Certificate of Location of Government Corner

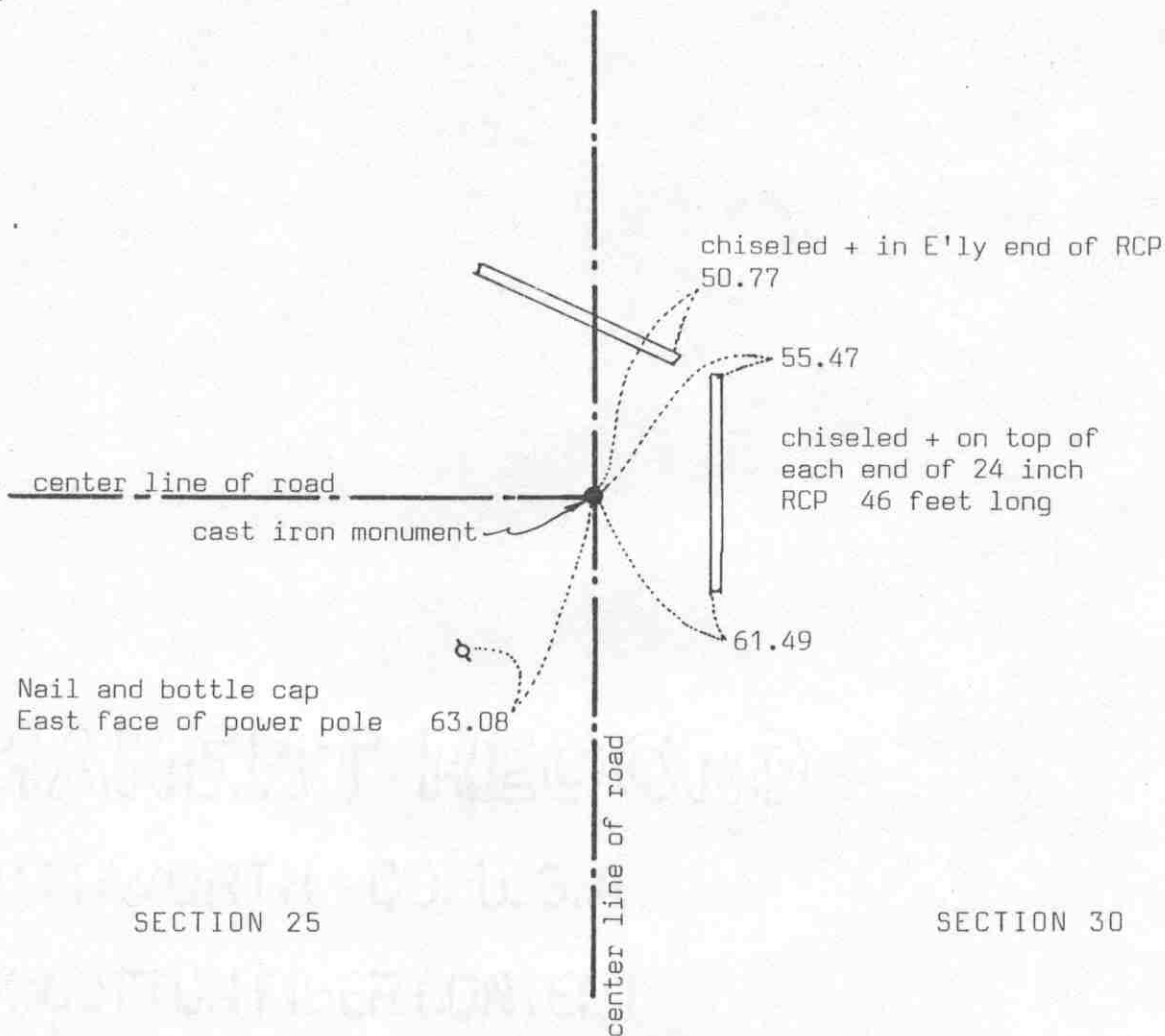
SKETCH OF REFERENCE TIES (NO SCALE)

SECTION 24

SECTION 19

T 117 N, R 29 W

T 117 N, R 28 W



SECTION 25

SECTION 30

Statement of evidence relative to this corner location on sheet 2

I hereby certify that this document was prepared by me or under my direct supervision.

Willard Pellinen

Willard Pellinen
McLeod County Surveyor
License No. 9626

Date 5/14/90

OFFICE OF THE COUNTY RECORDER MCLEOD COUNTY, MINNESOTA.

I hereby certify that this document was filed in this office at 8:30 o'clock A.M. on the 7th day of June, 19 90.

Carmen Ostlie, County Recorder

By _____, Deputy

Document No. 233821

Certificate of Location of Government Corner

August, 1855. John Ryan of the General Land Office surveyed the east line of Township 117, Range 29, but he did not establish the northeast corner of Section 25. He states "point for corner in marsh but unfit for the establishment of the same". He set a witness corner 3.30 chains north of the section corner.

July 9, 1969. McCombs Knutson Associates (Dickman Knutson, county surveyor) set a temporary corner on the center line intersection of the roads as per testimony by adjoining land owners.

1970. Knutson dug for the corner, John Tupa from Hutchinson with a backhoe) but found nothing. Knutson set a cast iron monument on the center line intersection of the roads and took reference ties.

April 10, 1985. We found the cast iron monument in good condition and took more reference ties. The road is to be rebuilt.

January 23, 1986. We found the monument destroyed by road construction. Using the reference ties taken before construction, we set a spike at the corner and took new reference ties.

June 19, 1986. We reset a monument at the corner with a $\frac{1}{2}$ inch by 14 inch iron pipe below the monument.

April 3, 1989. We found the monument in good condition and the reference ties good.

There being no evidence to the contrary, we must accept the monument set by Knutson as marking the correct location of the section corner.

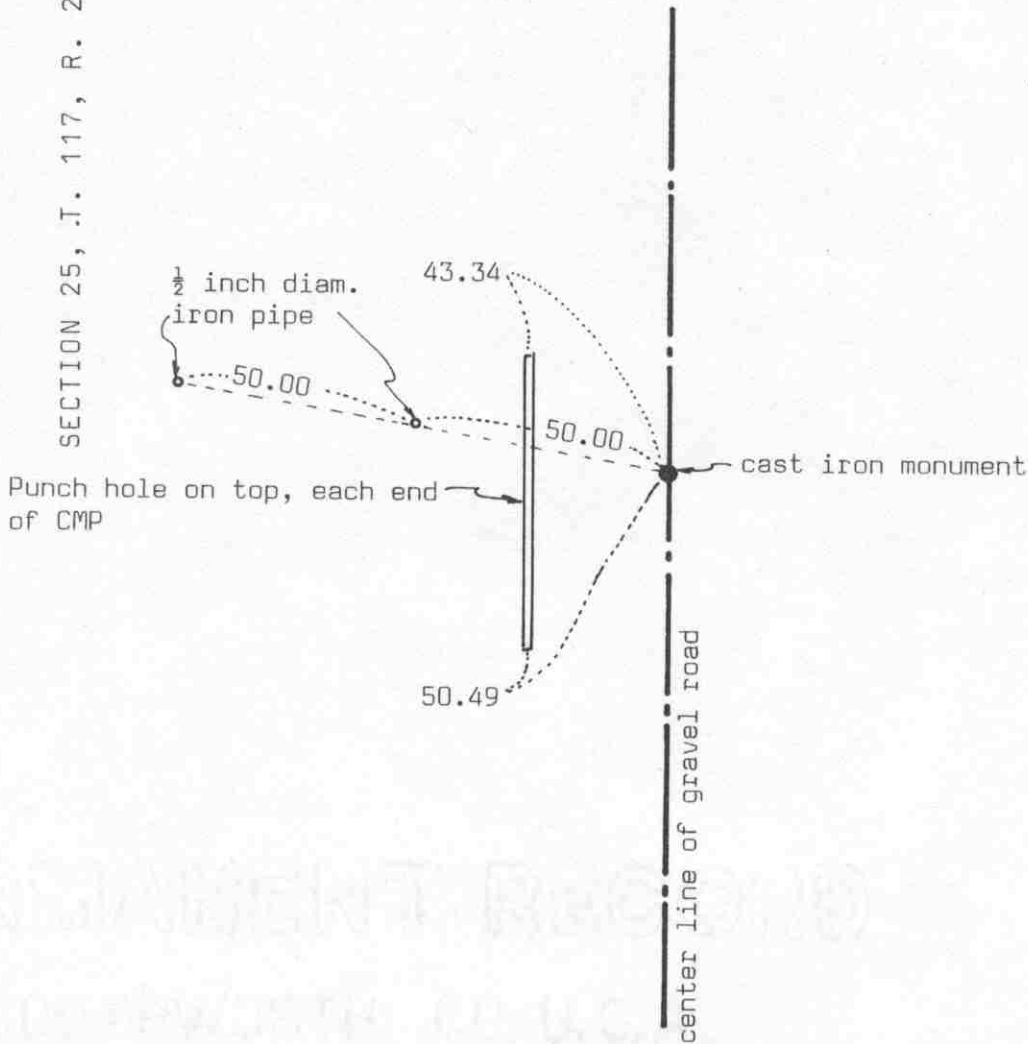
Certificate of Location of Government Corner

SKETCH OF REFERENCE TIES (NO SCALE)



SECTION 25, T. 117, R. 29

SECTION 30, T. 117, R. 28



Statement of evidence relative to this corner location on sheet 2

I hereby certify that this document was prepared by me or under my direct supervision.

Willard Pellinen

Willard Pellinen
McLeod County Surveyor
License No. 9626

Date 5/12/90

OFFICE OF THE COUNTY RECORDER MCLEOD COUNTY, MINNESOTA.

I hereby certify that this document was filed in this office at 8:30 o'clock A.M. on the 7th day of June, 1990.

Armer Ostlie, County Recorder

By _____, Deputy

Document No. 233822

Certificate of Location of Government Corner

August, 1855. John Ryan of the General Land Office established this corner. He set a post with reference ties to 2 trees.

October 2, 1970. McCombs Knutson Associates (Dickman Knutson, county surveyor) dug for the corner, John Tupa from Hutchinson with a backhoe. They found a stone, 12 inches by 6 inches, with a sharp point up, down $3\frac{1}{2}$ feet below the road surface.

October 13, 1970. Knutson set a McLeod County cast iron monument at the location of the found stone.

April 10, 1981. We found the cast iron monument in good condition but the reference ties had been destroyed. We took new reference ties.

July 30, 1981. We measured the east line of Section 25 and found the quarter corner to be within 12 feet of being half way between the section corners.

January 23, 1986. We found the monument ok but the ties destroyed. We retied the monument.

June 19, 1986. The monument had been destroyed by road construction. We set a new monument and took new ties.

April 3, 1989. We found the monument in good condition 4 inches below the road surface and the reference ties good.

CERTIFICATE OF LOCATION OF GOVERNMENT CORNER

EAST QUARTER Corner of Section 31, Township 117 N, Range 28 W, 5th P.M.

STATE OF MINNESOTA, County of MCLEOD

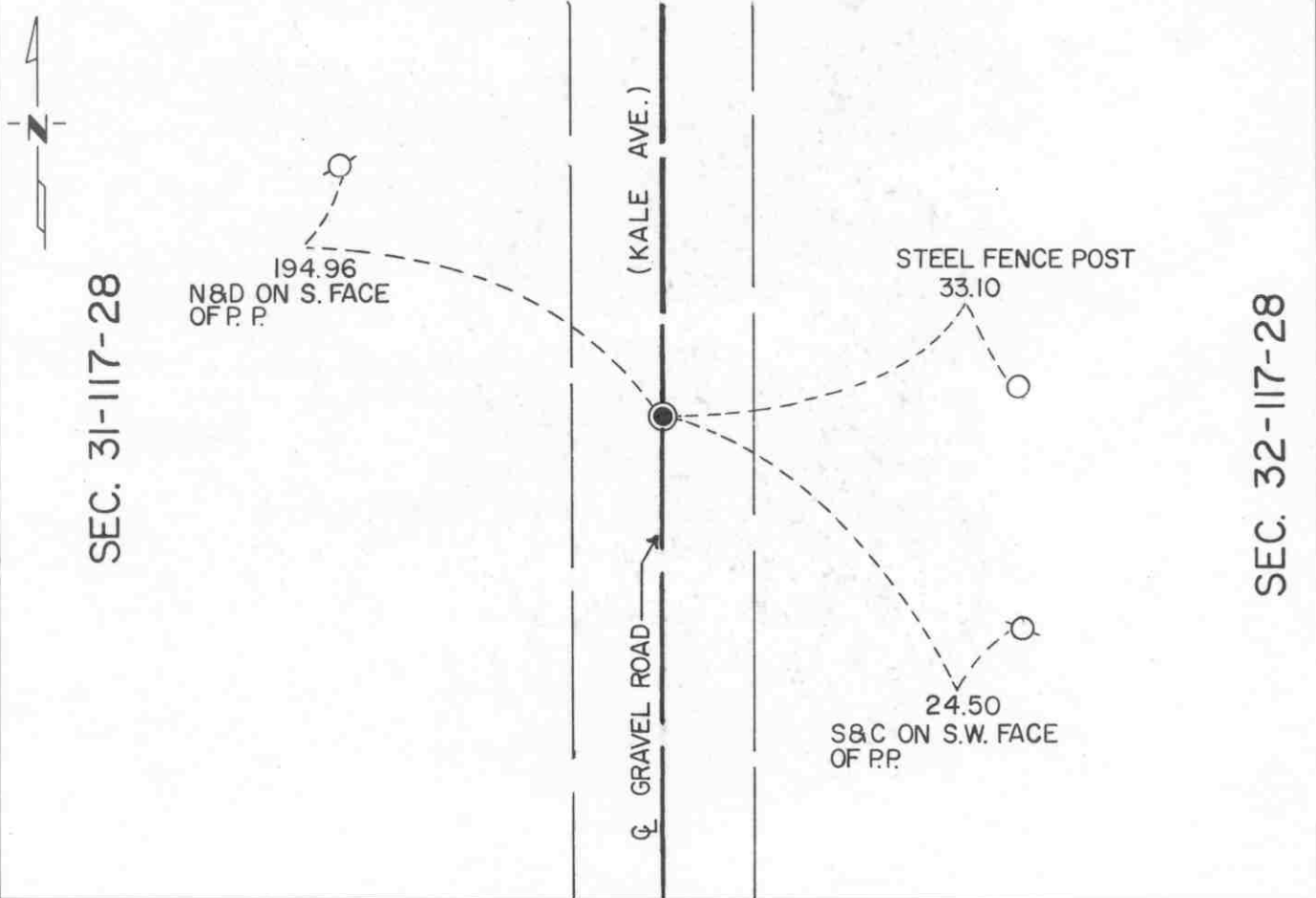
At the corner location shown on the sketch:

On Aug. 6, 1991 found a CAST IRON MONUMENT ABOUT 3" BELOW
DATE THE ROAD SURFACE

left monument as found, lowered monument, removed monument (explain)

On _____ placed a _____
DATE

SKETCH OF REFERENCE TIES



Statement of evidence relative to this corner location is on back of page.

I hereby certify that this document and the data contained herein was prepared by me or under my direct supervision.

Robert Jones 7-22-92
SIGNATURE DATE

Registration No. 11864

- Land Surveyor, Professional Engineer
- County Surveyor, County Engineer

OFFICE OF THE COUNTY RECORDER

County of McLeod

I hereby certify that this document was filed in the Co. Recorders office at 9 A. .M. on the 29th day of July A.D., 1992

County Recorder Armen Oslie

By _____, Deputy

DOCUMENT NO. 246750

Statement of Evidence:

East Quarter Corner Section 31, T 117 N, R 28 W

- 1856 - The original Public Land Survey was completed by Oscar Taylor. A wood post was set to mark the corner and reference was made to two bearing trees.
- 1972 - Dickman Knutson, McLeod County Surveyor, dug for the corner. Traces of an old wood post were found 3 feet below the road surface. The post was located at the centerline of a north/south road, in line with a fence to the west, 3 feet south of a fence line to the east, and it fit a property line fence which is 990 feet north of the corner and runs to the east. A cast iron monument was set above the traces of the wood post and reference ties were set.
- 1988 - Willard Pellinen, McLeod County Surveyor, recovered the cast iron monument when he traversed around Section 32.
- 1991 - R. C. Jones, Registered Land Surveyor with Mn/DOT, found the cast iron monument about 3" below the road surface. It was located at the centerline of the north/south road. Neither of the fence lines east or west of the corner exist any more.

The cast iron monument is accepted as the corner location because it perpetuated older monumentation that may have been the remains of the original post, it did fit long standing occupation lines at the time it was set, and it fit a property description to the north. It is located 8.47 feet east and 6.86 feet north of the lost location.

For additional information, contact the Mn/DOT Surveys Section at Willmar, Mn 56201.

CERTIFICATE OF LOCATION OF GOVERNMENT CORNER

MEANDER CORNER No. 17

ALONG THE EAST LINE corner of Section 31, Township 117N, Range 28W, 5th P.M.

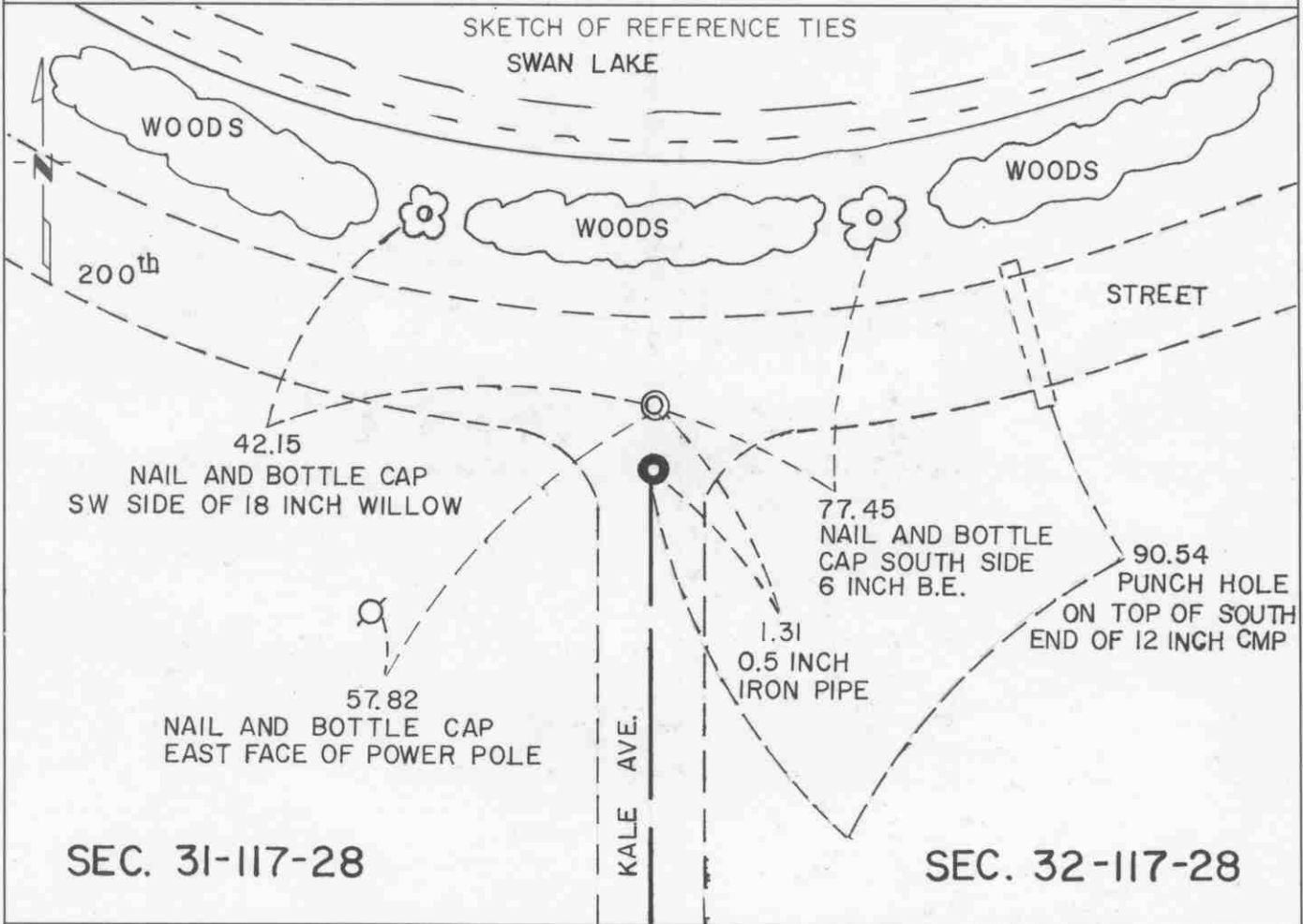
STATE OF MINNESOTA, County of MCLEOD

At the corner location shown on the sketch:

On AUG. 6, 1991 found a CAST IRON MONUMENT ABOUT 3" BELOW
DATE THE ROAD SURFACE

left monument as found, lowered monument, removed monument (explain)

On _____ placed a _____
DATE _____



Statement of evidence relative to this corner location is on back of page.

I hereby certify that this document and the data contained herein was prepared by me or under my direct supervision.

Robert Jones
SIGNATURE

7-22-92
DATE

Registration No. 11864

Land Surveyor, Professional Engineer

County Surveyor, County Engineer

OFFICE OF THE COUNTY RECORDER

County of McLeod

I hereby certify that this document was filed in the Co. Recorders office at 9 A. .M. on the 29th day of July A.D., 1992

County Recorder Charmen Ostlie

By _____, Deputy

DOCUMENT NO. 246751

Statement of Evidence:

Meander Corner No. 17

On the East Line of Section 31, T 117 N, R 28 W

- 1856 - The original Public Land Survey was completed by Oscar Taylor. A wood post was set to mark the corner and reference was made to two bearing trees.
- 1982 - Willard Pellinen, McLeod County Surveyor, surveyed along the north lines of Sections 31 and 32, and the east lines of Sections 30 and 31. He computed a position for the corner based on an analysis of these surveys as compared to the original government chainages.
- 1989 - Willard Pellinen set a cast iron monument at the computed location to mark the corner. Reference ties were set.
- 1991 - R. C. Jones, Registered Land Surveyor with Mn/DOT, found the cast iron monument about 3" below the road surface.

The cast iron monument is accepted as the meander corner because it was set according to an analysis of the present circumstances as compared to the original survey and it is at the centerline of a north/south road which is along the east line of the section.

For additional information, contact the Mn/DOT Surveys Section at Willmar, Mn 56201.

CERTIFICATE OF LOCATION OF GOVERNMENT CORNER

WITNESS CORNER TO M.C. No. 18

ON THE NORTH LINE _____ of Section 31, Township 117N, Range 28W, 5th P.M.

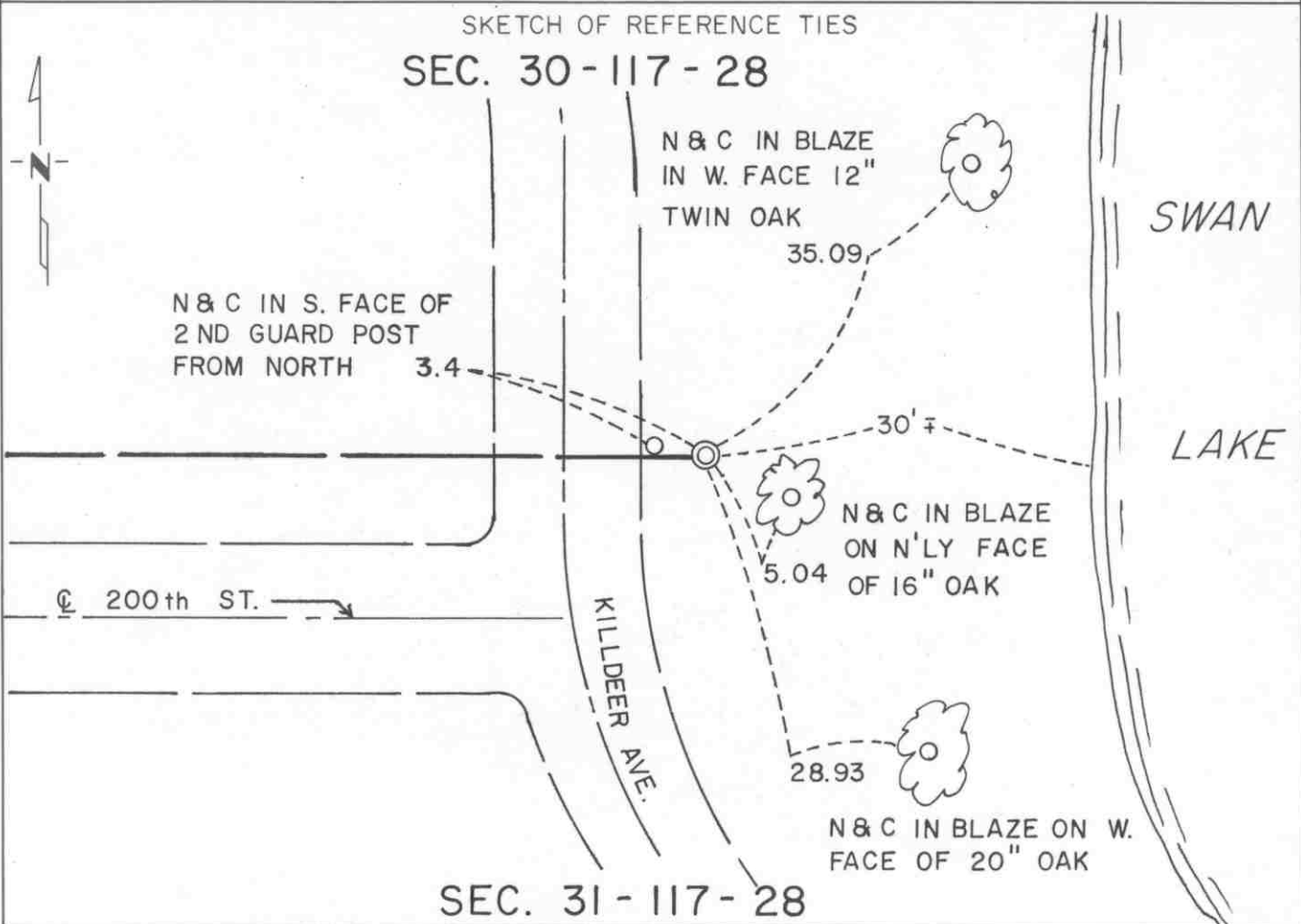
STATE OF MINNESOTA, County of McLEOD

At the corner location shown on the sketch:

On AUG. 6, 1991 found a CAST IRON MONUMENT ABOUT 6" BELOW
DATE THE GROUND SURFACE

left monument as found, lowered monument, removed monument (explain)

On _____ placed a _____
DATE



Statement of evidence relative to this corner location is on back of page.

I hereby certify that this document and the data contained herein was prepared by me or under my direct supervision.

Robert Gans
SIGNATURE

7-23-92
DATE

Registration No. 11864

- Land Surveyor, Professional Engineer
 County Surveyor, County Engineer

OFFICE OF THE COUNTY RECORDER

County of McLeod

I hereby certify that this document was filed in the Co. Recorders office at 9 A. .M. on the 29th day of July A.D., 1992

County Recorder Armen Ostlie

By _____, Deputy

DOCUMENT NO. 246754

Statement of Evidence:

Witness Corner to Meander Corner No. 18 on the
North Line of Section 31, T 117 N, R 28 W

- 1856- The original Public Land Survey was completed by Oscar Taylor. A wood post was set to mark the meander corner.
- 1985- Willard Pellinen, McLeod County Surveyor, found a 1" diameter by 20" long iron pin a distance of 39.26 feet northerly of a cast iron monument. Surveys were conducted along the east lines of Sections 30 and 31 and along the north lines of Section 31 and 32. An analysis of these surveys indicated that the found iron pin was located 14.03 feet west of the computed location for Meander Corner No. 18. A cast iron monument was set over the found iron pin to act as a Witness Corner to the Meander Corner. The cast iron monument located 39.26 feet to the south was pulled out.
- 1991- R. C. Jones, Registered Land Surveyor with Mn/DOT, found the cast iron monument about 6" below the ground. It was located as shown in the County Surveyor's notes. All but one of the reference ties were found as shown in the notes. One new reference was made.

The cast iron monument is accepted as a Witness Corner to the Meander Corner because it perpetuates older monumentation and fits into an analysis of the resurveys of the section lines in the area.

For additional information, contact the Mn/DOT Surveys Section in Willmar, Mn 56201.

CERTIFICATE OF LOCATION OF GOVERNMENT CORNER

NORTH QUARTER Corner of Section 31, Township 117 N, Range 28 W, 5th P.M.

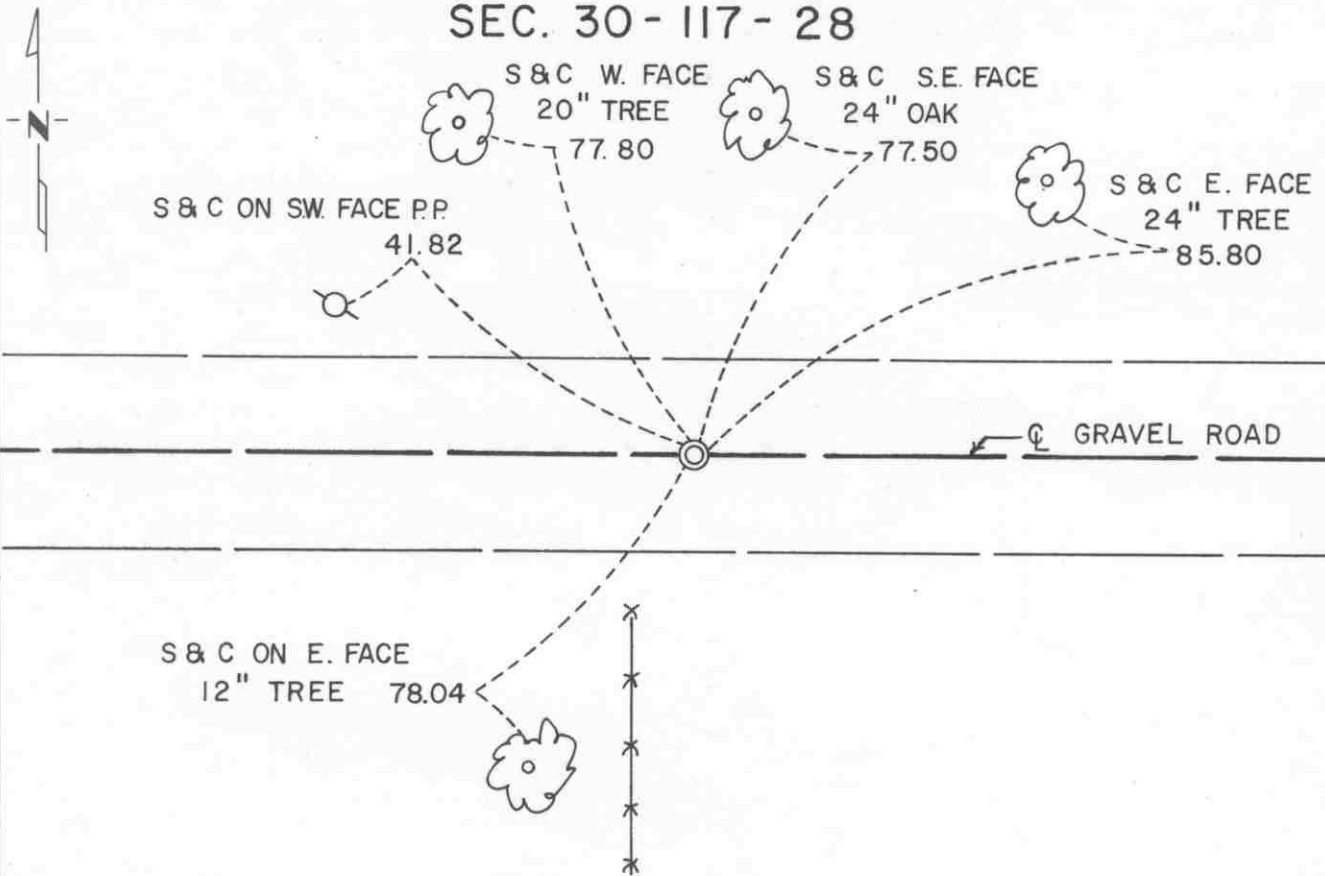
STATE OF MINNESOTA, County of MCLEOD

At the corner location shown on the sketch:

- On FEB. 1991 found a CAST IRON MONUMENT ABOUT 6" BELOW
DATE THE ROAD SURFACE
- left monument as found, lowered monument, removed monument (explain)
- On _____ placed a _____
DATE

SKETCH OF REFERENCE TIES

SEC. 30 - 117 - 28



SEC. 31 - 117 - 28

Statement of evidence relative to this corner location is on back of page.

I hereby certify that this document and the data contained herein was prepared by me or under my direct supervision.

Robert Jones
SIGNATURE

7-22-92
DATE

Registration No. 11864

- Land Surveyor, Professional Engineer
- County Surveyor, County Engineer

OFFICE OF THE COUNTY RECORDER

County of McLeod

I hereby certify that this document was filed in the Co. Recorders office at 9 A. .M. on the 29th day of July A.D., 1992

County Recorder Charlene Ostlie

By _____, Deputy

DOCUMENT NO. 246753

Statement of Evidence:

North Quarter Corner Section 31, T 117 N, R 28 W

- 1856- The original Public Land Survey was completed by Oscar Taylor. A wood post was set to mark the corner and reference was made to two bearing trees.
- 1927 - E. L. Higgins, McLeod County Surveyor, found a gear wheel marking the corner.
- 1972 - Dickman Knutson, McLeod County Surveyor, found a 12" by 24" stone over a gear wheel about 2 feet below the road surface. They were located about 12.5 feet north of the centerline of an east/west road. Charles Urban, a local resident, said that the stone and the gear wheel on the north side of the road is considered to be the corner. The corner was located somewhat east of a fence line to the south. A cast iron monument was set over the found monuments and reference ties were set.
- 1979 - Willard Pellinen, McLeod County Surveyor, reset a cast iron monument at the corner from the reference ties that were set in 1972. The first cast iron monument had been destroyed during reconstruction of the road.
- 1991 - A Mn/DOT survey crew (Gene East, crew chief) found the cast iron monument about 6" below the road surface. It was located as shown in the County Surveyor's notes.

The cast iron monument is accepted as the corner location because it perpetuates the position of older monumentation, it substantially fit long standing occupation lines, and it is located where at least one local resident considered it to be.

For additional information, contact the Mn/DOT Surveys Section at Willmar, Mn 56201.

CERTIFICATE OF LOCATION OF GOVERNMENT CORNER

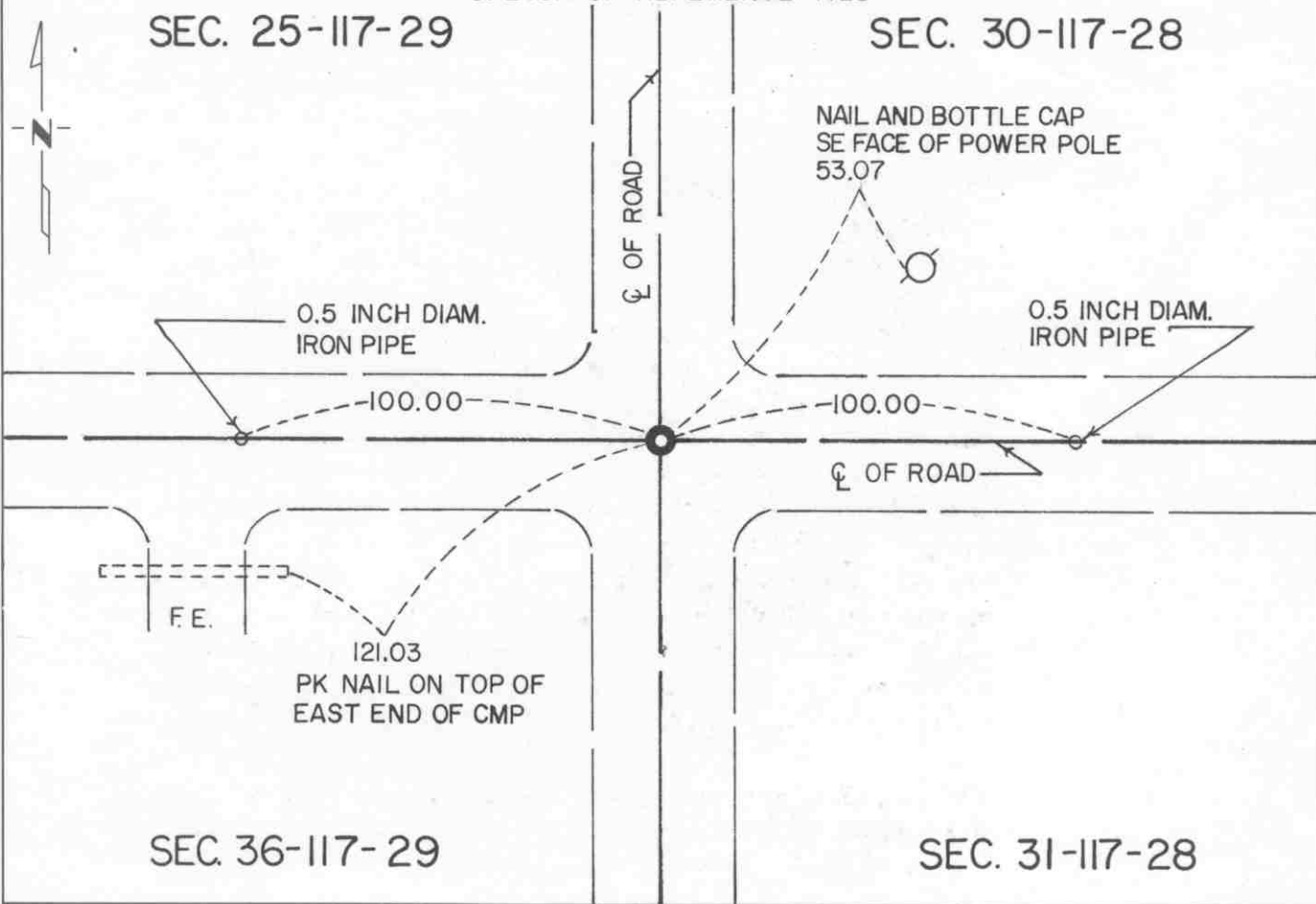
NORTHEAST Corner of Section 36, Township 117N, Range 29W, 5th P.M.

STATE OF MINNESOTA, County of MCLEOD

At the corner location shown on the sketch:

- On FEB. 1991 found a CAST IRON MONUMENT A FEW INCHES BELOW THE ROAD SURFACE
DATE
- left monument as found, lowered monument, removed monument (explain)
- On FEB. 1991 placed a P.K. NAIL AT THE ROAD SURFACE DIRECTLY ABOVE THE CAST IRON MONUMENT
DATE

SKETCH OF REFERENCE TIES



Statement of evidence relative to this corner location is on back of page.

I hereby certify that this document and the data contained herein was prepared by me or under my direct supervision.

Robert Gaus
SIGNATURE

7-22-92
DATE

Registration No. 11864

- Land Surveyor, Professional Engineer
- County Surveyor, County Engineer

OFFICE OF THE COUNTY RECORDER
County of McLeod

I hereby certify that this document was filed in the Co. Recorders office at 9 A. .M. on the 29th day of July A.D., 1992

County Recorder Harmon Estlie
By _____, Deputy

DOCUMENT NO. 246785

- 1855 - The original Public Land Survey of the Range Line was completed by John Ryan. A wood post was set to mark the corner with reference to four bearing trees.
- 1901 - E. L. Higgins, McLeod County Surveyor, found a stone at the corner and measured 2624.5 ft. to the north quarter corner and 2630 ft. to the east quarter corner of the section.
- 1929 - E. L. Higgins recovered the stone.
- 1935 - McLeod County Highway Department notes show a stone at the corner.
- 1970 - Dickman Knutson, McLeod County Surveyor, hired John Tupa from Hutchinson to dig for the corner with a backhoe. A stone and a wood stake were found 4.5 ft. below the road surface. A cast iron monument was set above the found monuments.
- 1981 - Willard Pellinen, McLeod County Surveyor, found the cast iron monument about 12" below the road surface. New reference ties were set because the old ones had been destroyed.
- 1983 - Willard Pellinen found the cast iron monument and the ties. The distances to the east quarter corner and the north quarter corner were measured. They were 2632.18 ft. and 2624.81 ft. respectively, which compare favorably with Higgins' 1901 distances.
- 1989 - Willard Pellinen recovered the cast iron monument and the reference ties in good condition. It was located at the centerline intersection of an east/west road with a north/south road.
- 1991 - A Mn/DOT survey crew (Gene East, crew chief) found the cast iron monument somewhat below the surface. A P.K. nail was set over the monument at the surface. It was located at the centerline intersection of an east/west road with a north/south road.

The cast iron monument is accepted as the corner location because it perpetuates the position of a monument found 90 years ago, which in turn may have perpetuated the location of the original wood post, it fits long standing occupation lines, and it closely fits the old survey distances.

For additional information, contact the Mn/DOT Surveys Section at Willmar, Mn 56201.

CERTIFICATE OF LOCATION OF GOVERNMENT CORNER

EAST QUARTER Corner of Section 36, Township 117N, Range 29W, 5th P.M.

STATE OF MINNESOTA, County of MCLEOD

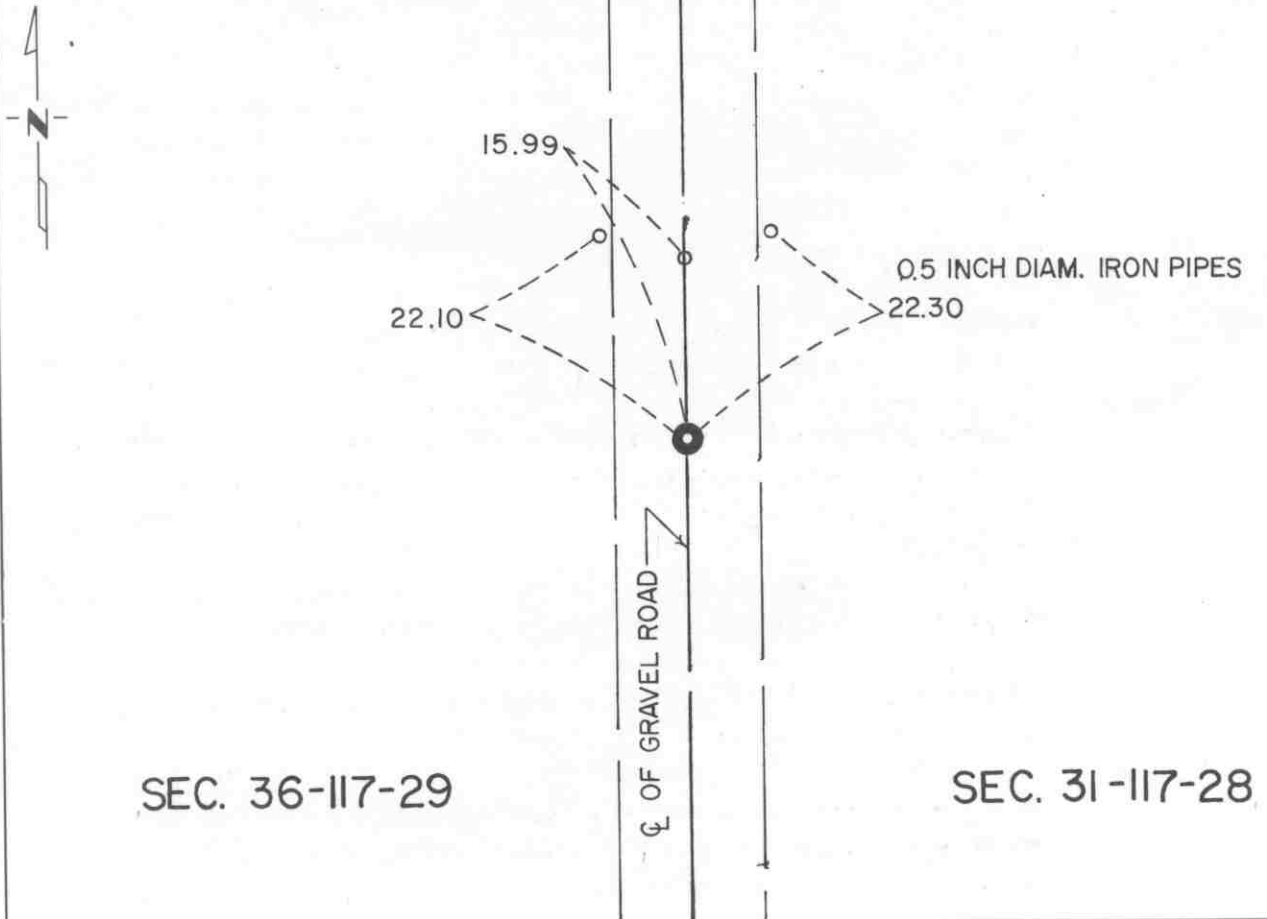
At the corner location shown on the sketch:

On AUG. 6, 1991 found a CAST IRON MONUMENT ABOUT 3" BELOW
DATE THE ROAD SURFACE

left monument as found, lowered monument, removed monument (explain)

On _____ placed a _____
DATE

SKETCH OF REFERENCE TIES



Statement of evidence relative to this corner location is on back of page.

I hereby certify that this document and the data contained herein was prepared by me or under my direct supervision.

Robert J. Jans 7-22-92
SIGNATURE DATE

Registration No. 11864

- Land Surveyor, Professional Engineer
- County Surveyor, County Engineer

OFFICE OF THE COUNTY RECORDER

County of McLeod

I hereby certify that this document was filed in the Co. Recorders office at 9 A. .M. on the 29th day of July A.D., 1992

County Recorder Armen Ostlie

By _____, Deputy

DOCUMENT NO. 246786

- 1855 - The original Public Land Survey of the Range Line was completed by John Ryan. The east quarter corner of the section was not set at that time because it fell in a lake. Meander corners were set on the south shore and the north shore of the lake at 37.50 chains and 47.52 chains respectively north of the Standard Parallel. Wood posts were set to mark these meander corners and each was referenced to two bearing trees.
- 1901 - E. L. Higgins, McLeod County Surveyor, found an old stake in the lake which was said to be the old quarter corner.
- Sometime between 1901 and 1970 the lake was drained.
- 1970 - Dickman Knutson, McLeod County Surveyor, dug for the corner and found a stone with a wood stake beside it 3 ft. below the road surface. John Tupa from Hutchinson dug with a backhoe. The found monument was located at the centerline of a north/south road and in line with a fence to the east. A cast iron monument was set over the found stone.
- 1981 - Willard Pellinen, McLeod County Surveyor, found the cast iron monument and set new reference ties.
- 1983 - Willard Pellinen found that the monument had been destroyed during road construction. The corner was reset according to the reference ties and the distances were measured to the section corners north and south. It was found that the corner was within 3 ft. of being half way between the section corners and within 2 ft. of being on the line between section corners.
- 1985 - Willard Pellinen reset a spike at the corner and later in the year replaced the spike with a cast iron monument.
- 1989 - Willard Pellinen recovered the monument and the reference ties in good condition. It was at the centerline of a north/south road and in line with a fence to the east.
- 1991 - R. C. Jones, Registered Land Surveyor with Mn/DOT, found the cast iron monument about 3" below the road surface. It was located at the centerline of a north/south road. The fence line to the east no longer exists.

The cast iron monument is accepted as the quarter corner location because it fits long standing occupation lines and is 2.07 ft. west and 3.21 ft. north of the lost location.

For additional information, contact the Mn/DOT Surveys Section at Willmar, Mn 56201.

CERTIFICATE OF LOCATION OF GOVERNMENT CORNER

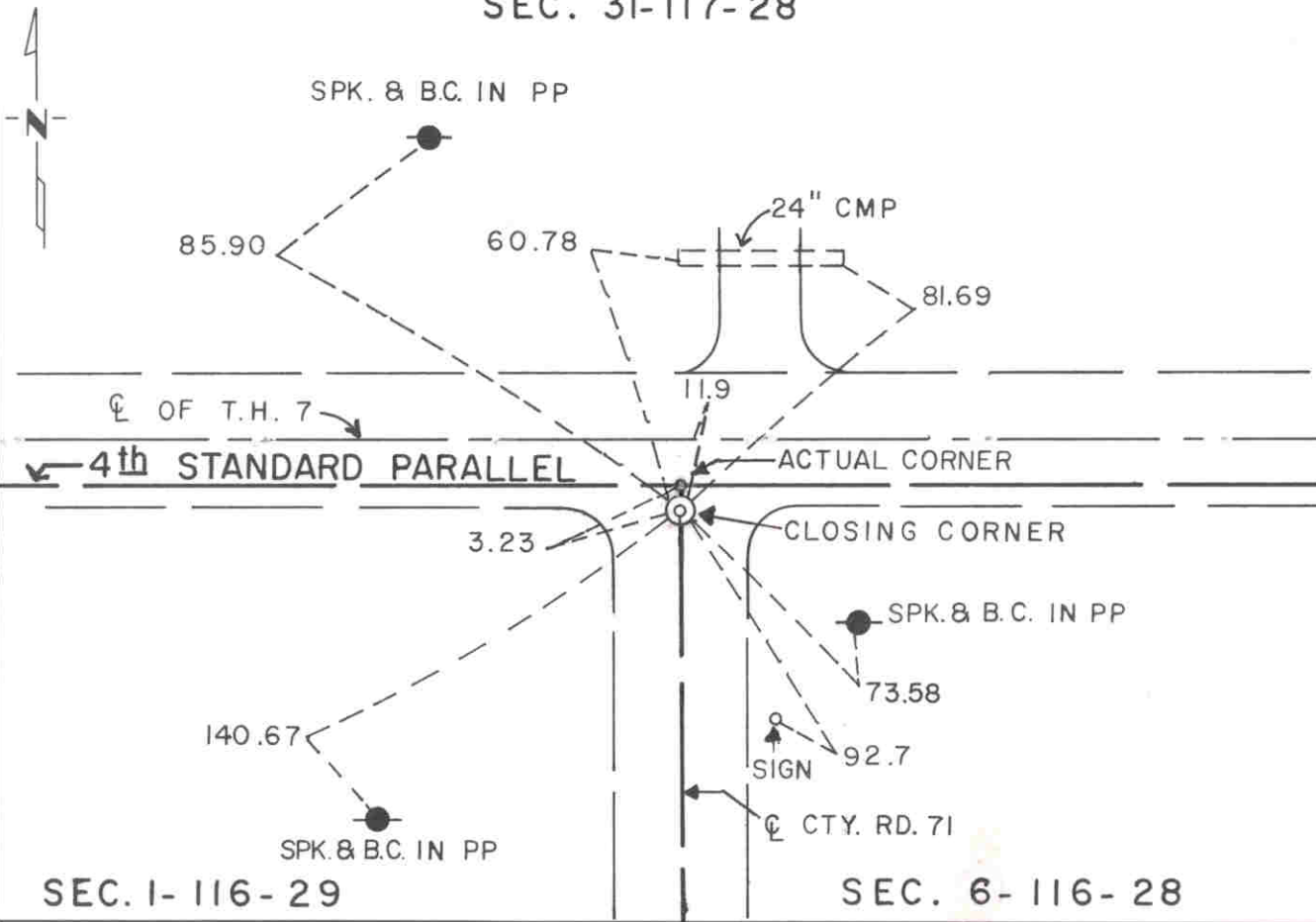
CLOSING CORNER TO
 THE NORTHEAST Corner of Section 1, Township 116 N, Range 29 W, 5th P.M.

STATE OF MINNESOTA, County of MCLEOD

At the corner location shown on the sketch:

- On FEB. 1991 found a RAILROAD SPIKE AT THE ROAD SURFACE
DATE
- left monument as found, lowered monument, removed monument (explain)
- On _____ placed a _____
DATE

SKETCH OF REFERENCE TIES SEC. 31-117-28



Statement of evidence relative to this corner location is on back of page.

I hereby certify that this document and the data contained herein was prepared by me or under my direct supervision.

Robert Jones 7-22-92
SIGNATURE DATE

Registration No. 11864

- Land Surveyor, Professional Engineer
- County Surveyor, County Engineer

OFFICE OF THE COUNTY RECORDER

County of McLeod

I hereby certify that this document was filed in the Co. Recorders office at 9 A. .M. on the 29th day of July A.D., 1992

County Recorder Carmen Estlie

By _____, Deputy

DOCUMENT NO. 246730

- 1855 - The original Public Land Survey of the township line was completed by John Ryan. A wood post was set to mark the corner with reference to two bearing trees.
- 1937 - The Minnesota Highway Department right of way map shows the corner to be 11.9 feet south of T.H. 7 P.O.T. 306+19.2. This appears to have been about 5 feet north of the centerline of the existing east/west road and about in line with the centerline of a road to the south.
- 1938 - All evidence of this corner was probably destroyed when T.H. 7 was graded.
- 1968 - Dickman Knutson, McLeod County Surveyor, found a spike and disc 11.9 feet south of the centerline of T.H. 7 on the centerline of County Road 71 to the south. He set reference ties to the spike.
- 1979 - Dickman Knutson set a railroad spike using the old reference ties.
- 1982 - Willard Pellinen recovered the railroad spike.
- 1991 - A Mn/DOT survey crew (Gene East, crew chief) found the railroad spike at the road surface. It is located 11.64 feet south of T.H. 7 P.O.T. 306+19.24 at the centerline of County Road 71 to the south.

The railroad spike is accepted as the location of the closing corner because it fits the location shown on the highway right of way map. The actual location of the northeast corner of the section is 3.23 feet north of the closing corner on the Fourth Standard Parallel.

For additional information, contact the Mn/DOT Surveys Section at Willmar, Mn 56201.

CERTIFICATE OF LOCATION OF GOVERNMENT CORNER

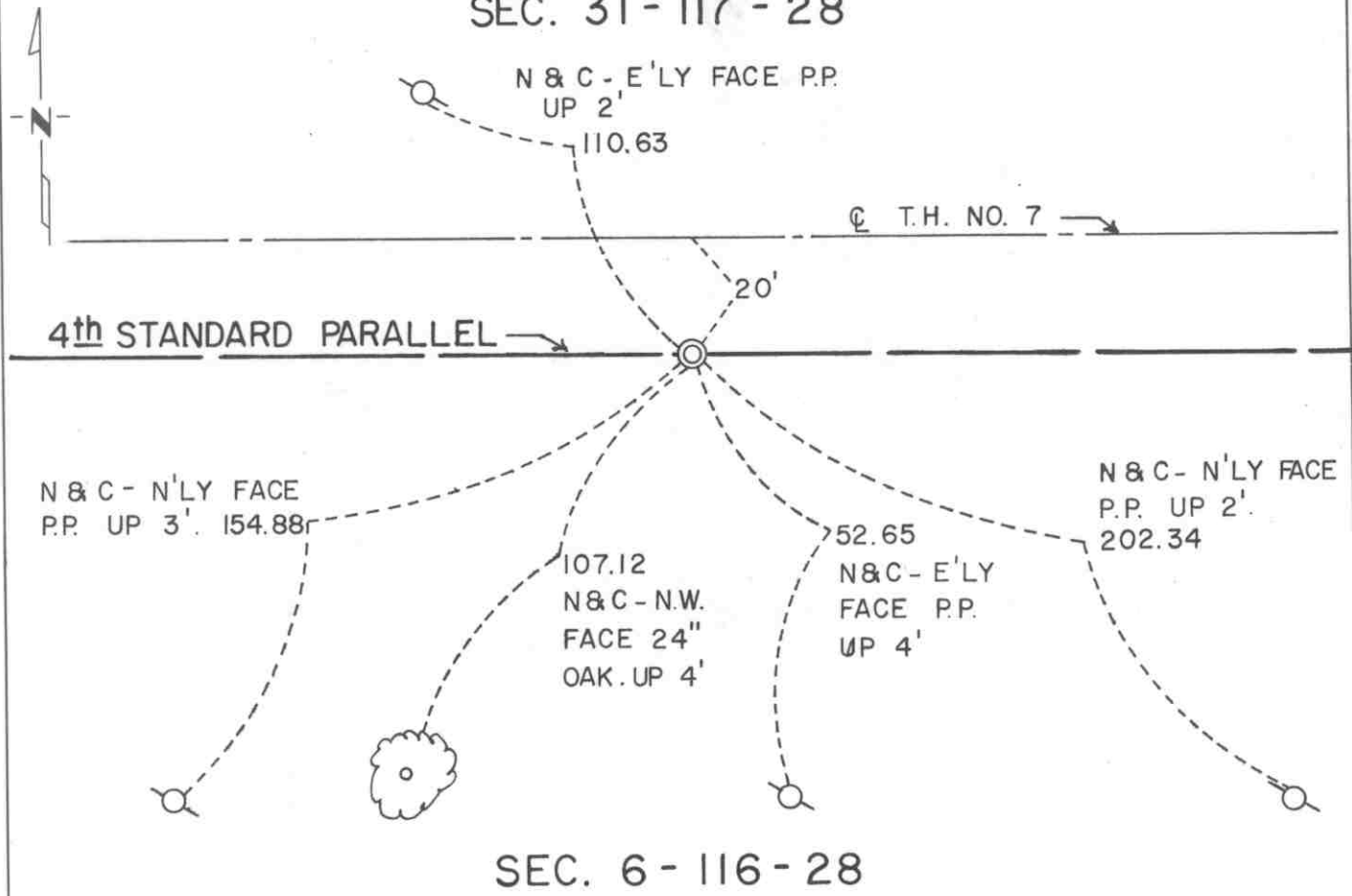
SOUTH QUARTER Corner of Section 31, Township 117 N, Range 28 W, 5th P.M.

STATE OF MINNESOTA, County of MC LEOD

At the corner location shown on the sketch:

- On FEB. 1991 found a 1/2" DIAMETER IRON PIPE ABOUT 1" BELOW
DATE THE ROAD SURFACE
- left monument as found, lowered monument, removed monument (explain)
- On _____ placed a _____
DATE

SKETCH OF REFERENCE TIES SEC. 31 - 117 - 28



SEC. 6 - 116 - 28

Statement of evidence relative to this corner location is on back of page.

I hereby certify that this document and the data contained herein was prepared by me or under my direct supervision.

Robert Jones
SIGNATURE

7-22-92
DATE

Registration No. 11864

- Land Surveyor, Professional Engineer
- County Surveyor, County Engineer

OFFICE OF THE COUNTY RECORDER
County of McLeod

I hereby certify that this document was filed in the Co. Recorders office at 9 A. .M. on the 29th day of July A.D., 1992

County Recorder Armen Costie

By _____, Deputy

DOCUMENT NO. 246755

- 1855- The original Public Land Survey of the Fourth Standard Parallel was completed by John Ryan. A wood post was set to mark the corner with reference made to two bearing trees.
- 1937 - The Minnesota Highway Department right of way map depicts the corner to be about 24 feet south of T.H. 7 P.O.T. 324+08 as scaled on the map. It was located at or near the centerline of the existing east/west road.
- 1938 - All evidence of this corner was probably destroyed when T.H. 7 was graded.
- 1971 - Dickman Knutson, McLeod County Surveyor, set a cast iron monument 20 feet south of the centerline of T.H. 7 to mark the corner according to old survey information.
- 1982 - Willard Pellinen, McLeod County Surveyor, found the bottom of the cast iron monument about 1 foot below the road surface, checked the location with previous surveys, and set a 1/2" diameter iron pipe at the road surface and above the remains of the cast iron monument.
- 1991 - A Mn/DOT survey crew (Gene East, crew chief) found the 1/2" diameter iron pipe about 0.1 foot below the road surface. It is located 20.25 feet south of T.H. 7 P.O.T. 324+10.38.

The iron pipe is accepted as the corner location because it closely fits the right of way map location and it is 0.04 feet west and 6.69 feet south of the lost location.

For additional information, contact the Mn/DOT Surveys Section at Willmar, Mn 56201.

CERTIFICATE OF LOCATION OF GOVERNMENT CORNER

SOUTHEAST Corner of Section 31, Township 117 N, Range 28 W, 5th P.M.

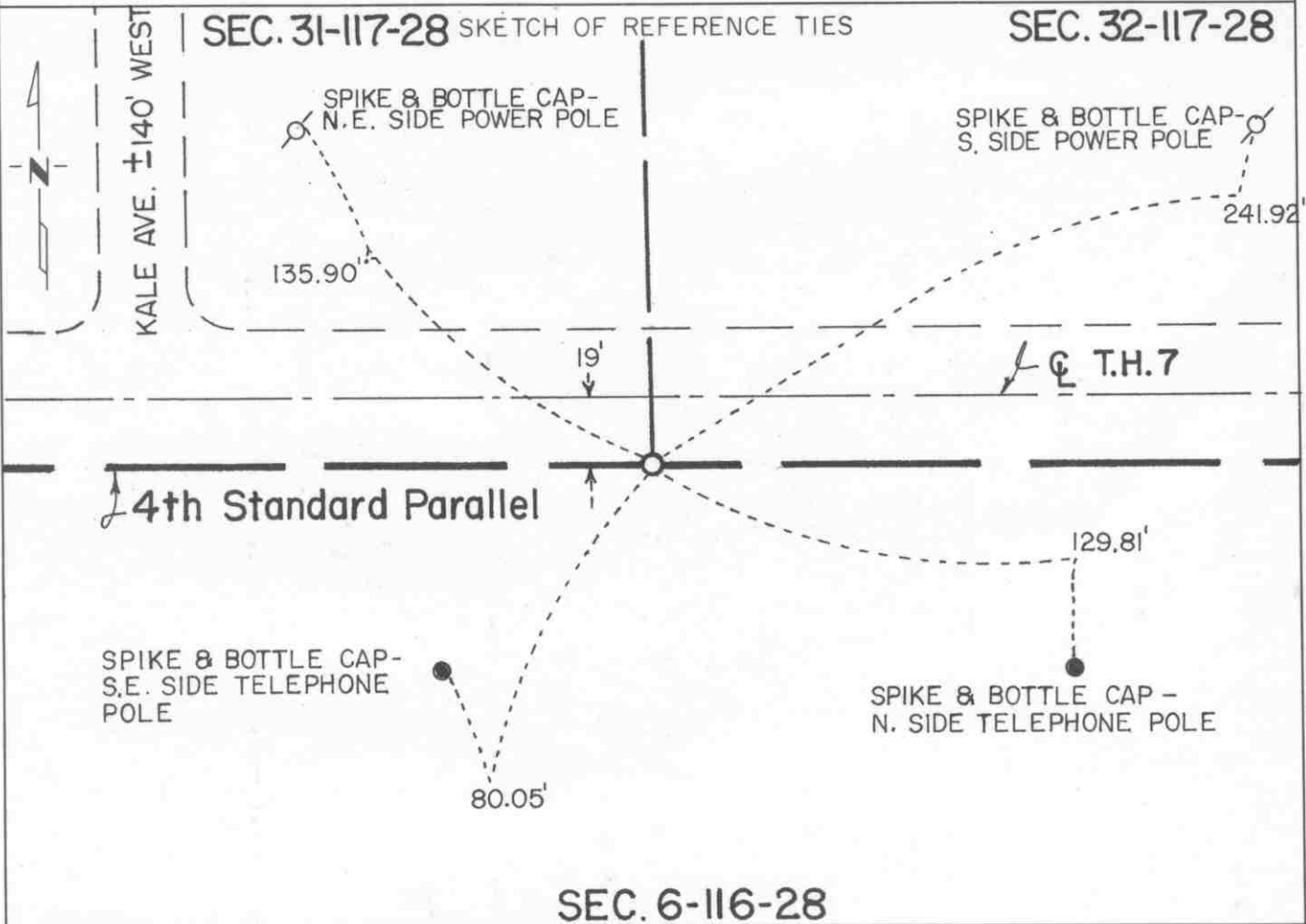
STATE OF MINNESOTA, County of MCLEOD

At the corner location shown on the sketch:

On FEB. 1991 found a CAST IRON MONUMENT ABOUT 2" BELOW
DATE THE ROAD SURFACE

left monument as found, lowered monument, removed monument (explain)

On _____ placed a _____
DATE



Statement of evidence relative to this corner location is on back of page.

I hereby certify that this document and the data contained herein was prepared by me or under my direct supervision.

Robert J. Gans
SIGNATURE

7-24-92
DATE

Registration No. 11864

- Land Surveyor, Professional Engineer
- County Surveyor, County Engineer

OFFICE OF THE COUNTY RECORDER
County of McLeod

I hereby certify that this document was filed in the Co. Recorders office at 9 A. .M. on the 29th day of July A.D., 19 92

County Recorder Norman Estlie
By _____, Deputy

DOCUMENT NO. 246752

Statement of Evidence:

Southeast Corner Section 31, T 117 N, R 28 W

- 1855 - The original Public Land Survey of the Fourth Standard Parallel was completed by John Ryan. A wood post was set to mark the corner and reference was made to two bearing trees.
- 1937 - The Minnesota Highway Department right of way map depicts the corner to be about 30 feet south of T.H. 7 P.O.T. 350+50 as measured on the map. It was located at or near the south edge of an east/west road and in line with a fence line to the south.
- 1938 - All evidence of the corner was probably destroyed when T.H. 7 was graded.
- 1971 - Dickman Knutson, McLeod County Surveyor, set a cast iron monument 19 feet south of the centerline of T.H. 7 according to old survey information.
- 1991 - A Mn/DOT survey crew (Gene East, crew chief) found the cast iron monument below the road surface and set a P.K. nail above the monument at the surface. It is located 19.01 feet south of T.H. 7 P.O.T. 350+48.02.

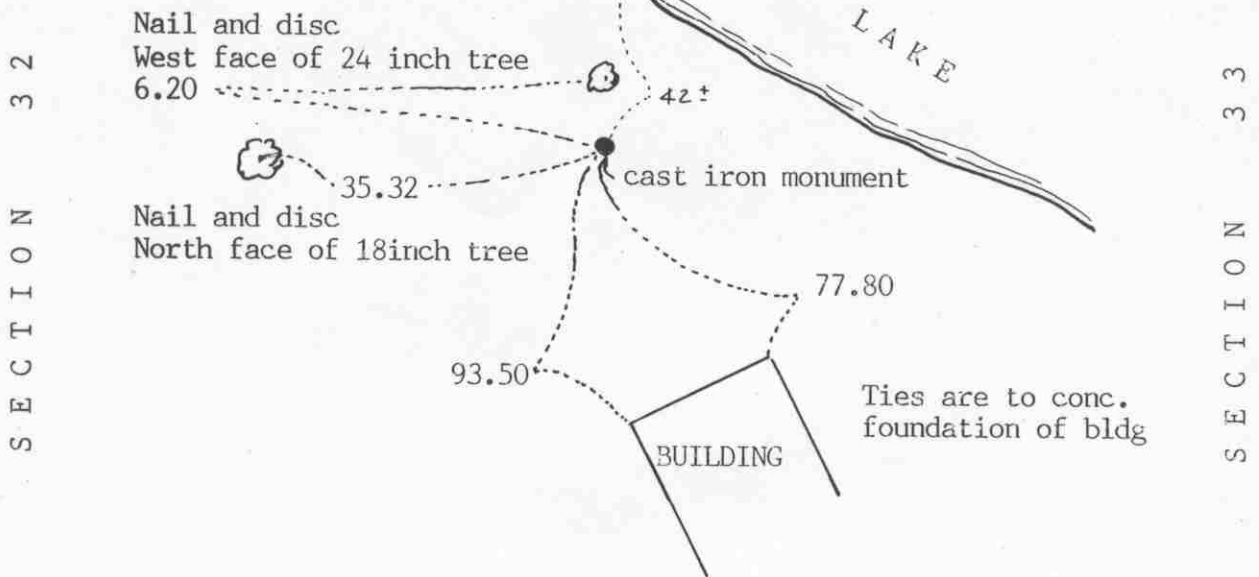
The cast iron monument is accepted as the corner location because it fits the right of way map location in an east/west direction quite well and it is nearly in line with the southerly extension of the centerline of a north/south road about a quarter of a mile to the north.

For additional information, contact the Mn/DOT Surveys Section at Willmar, Mn 56201.

Certificate of Location of Government Corner

SKETCH OF REFERENCE TIES (NO SCALE)

The computed location of the east quarter corner of Section 32 is 443.24 feet north of this witness corner, on a straight line from the southeast corner of the section through this witness corner.



Statement of evidence relative to this corner location on sheet 2

I hereby certify that this document was prepared by me or under my direct supervision.

Willard Pellinen
Willard Pellinen
McLeod County Surveyor
License No. 9626

Date October 10, 1991

OFFICE OF THE COUNTY RECORDER
MCLEOD COUNTY, MINNESOTA.

I hereby certify that this document was filed in this office at 9 o'clock A.M. on the 9th day of January, 1992.

Carmen Ostlie, County Recorder

By _____, Deputy

Document No. 242771 NO FEE

WITNESS _____ corner, Section 32, Township 117 North, Range 28 West

Certificate of Location of Government Corner

Witness corner to East Quarter Corner of Section 32, south of Silver Lake.

March 4, 1921. E. L. Higgins, surveyor, set the east quarter corner of Section 32 on the ice in Silver Lake on a straight line from the northeast corner of Section 33 through a fence on the north side of Silver Lake, on equal distances from the northeast and southeast corners of the section. He had a straight line from the east quarter corner to the southeast corner. This line was originally run by the government in 1856 by Oscar Taylor. He set 1 meander corner at a distance of 43.82 chains from the southeast corner, ~~which~~ was at the west end of Silver Lake.

The Meander corner

July 1, 1979. We computed the location of the east quarter corner on a straight line from the northeast corner of Section 32 through a found axle at a fence intersection north of Silver Lake, at equal distances from the northeast and southeast corners of the section. The east quarter corner falls in the lake just as in 1921. We set a McLeod County cast iron monument south of the lake, 443.24 feet south of the east quarter corner on a straight line between the computed quarter corner and the southeast corner of Section 32.

January 25, 1991. We found the cast iron monument in good condition and checked the reference ties.

CERTIFICATE OF LOCATION OF GOVERNMENT CORNER

WITNESS CORNER TO M.C. No. 7

ON THE EAST LINE _____ of Section 32, Township 117N, Range 28W, 5th P.M.

STATE OF MINNESOTA, County of McLEOD

At the corner location shown on the sketch:

On AUG. 28, 1991 found a CAST IRON MONUMENT AT THE GROUND SURFACE
DATE

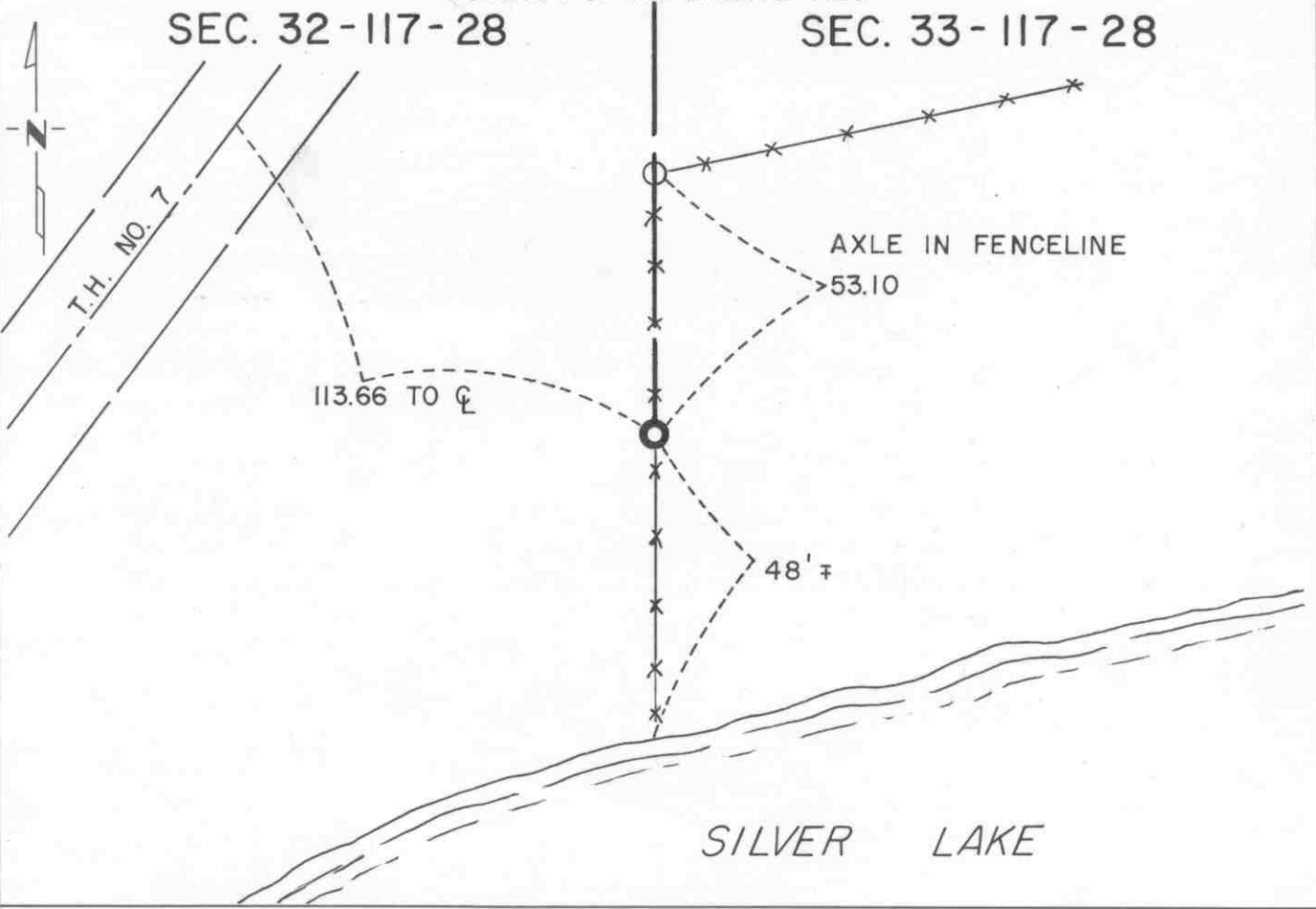
left monument as found, lowered monument, removed monument (explain)

On _____ placed a _____
DATE

SKETCH OF REFERENCE TIES

SEC. 32-117-28

SEC. 33-117-28



Statement of evidence relative to this corner location is on back of page.

I hereby certify that this document and the data contained herein was prepared by me or under my direct supervision.

Robert Davis
SIGNATURE

7-23-92
DATE

Registration No. 11864

Land Surveyor, Professional Engineer

County Surveyor, County Engineer

OFFICE OF THE COUNTY RECORDER

County of McLeod

I hereby certify that this document was filed in the Co. Recorders office at 9 A. .M. on the 29th day of July A.D., 1992

County Recorder Armen Ostlie

By _____, Deputy

DOCUMENT NO. 246757

Statement of Evidence:

Witness Corner to Meander Corner Number 7 on
the East Line of Section 32, T 117 N, R 28 W

- 1856 - The original Public Land Survey was completed by Oscar Taylor. The east quarter corner of the section could not be set because it fell in a lake. Meander Corner No. 7 was set on the east line of the section, north of a lake, and 43.82 chains north of the southeast corner of the section. A wood post was set to mark the corner with reference to two bearing trees.
- 1977 - Dickman Knutson, McLeod County Surveyor, set a 1/2" diameter iron pin on a north/south fence line north of Silver Lake as a witness corner to the meander corner. He had found an old axle on the line between the witness corner he set and the northeast corner of the section.
- 1979 - Dickman Knutson replaced the 1/2" diameter iron pin with a cast iron monument and set additional reference ties.
- 1991 - Matt Schlagel, Land Surveyor in Training with Mn/DOT, recovered the cast iron monument at the ground surface. He also found one of the reference ties set in 1979. The monument was located southeasterly of T.H. 7 Mile Point No. 149 plus 4348 feet in an old north/south fence line north of Silver Lake. It is more precisely located 112.66 ft. southerly of T.H. 7 P.O.T. 413+10.02 and is 13.83 ft. northerly of the computed position for Meander Corner No. 7.

The monument is accepted as a witness corner on the east line of the section because it fits a long standing occupation line and it is only 7.60 ft. east of a straight line between the southeast and northeast corners of the section.

For additional information, contact the Mn/DOT Surveys Section at Willmar, Mn 56201.

CERTIFICATE OF LOCATION OF GOVERNMENT CORNER

NORTHEAST Corner of Section 32, Township 117 N, Range 28 W, 5th P.M.

STATE OF MINNESOTA, County of MCLEOD

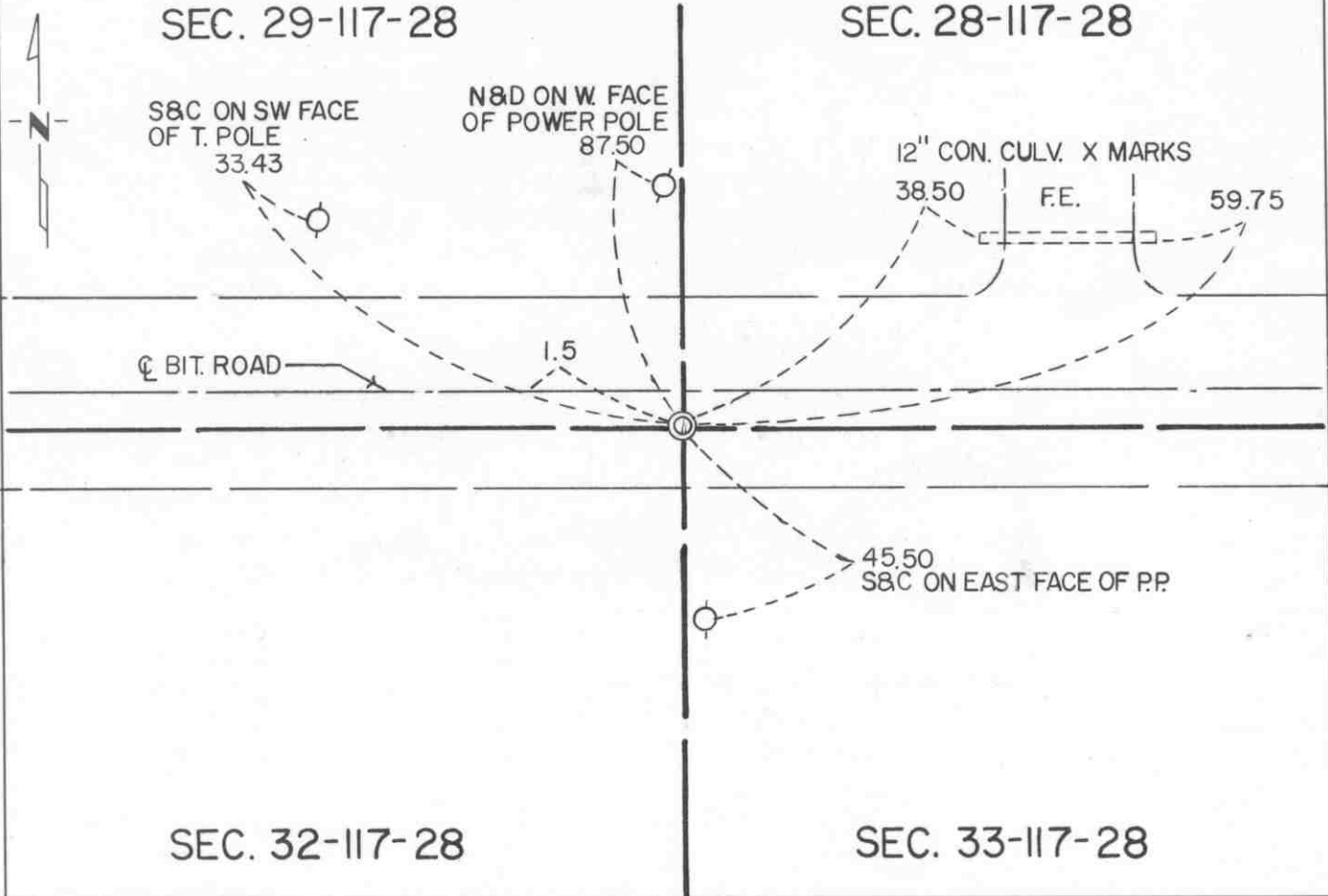
At the corner location shown on the sketch:

On AUG. 6, 1991 found a CAST IRON MONUMENT ABOUT 3" BELOW
DATE THE ROAD SURFACE

left monument as found, lowered monument, removed monument (explain)

On _____ placed a _____
DATE

SKETCH OF REFERENCE TIES



Statement of evidence relative to this corner location is on back of page.

I hereby certify that this document and the data contained herein was prepared by me or under my direct supervision.

Robert Jones 7-22-92
SIGNATURE DATE

Registration No. 11864

Land Surveyor, Professional Engineer
 County Surveyor, County Engineer

OFFICE OF THE COUNTY RECORDER

County of McLeod

I hereby certify that this document was filed in the Co. Recorders office at 9 A. .M. on the 29th day of July A.D., 1992

County Recorder Harmon Estlie

By _____, Deputy

DOCUMENT NO. 246756

Statement of Evidence:

Northeast Corner Section 32, T 117 N, R 28 W

- 1856 - The original Public Land Survey was completed by Oscar Taylor. A wood post was set to mark the corner with reference to four bearing trees.
- 1937 - The Minnesota Highway Department right of way map from this era shows the corner to be 2185.4 feet northerly of the T.H. 7 P.O.T. 414+06.8. The angle between the section line and the centerline of the highway is shown to be 48 degrees 05 minutes as measured from north to northeast.
- 1972 - Dickman Knutson, McLeod County Surveyor, found a 12" by 12" by 10" stone 4 ft. below the road surface. He stated in his notes that E. L. Higgins, McLeod County Surveyor, showed a stone at the corner in 1921. A spike was set over the stone and reference ties were made.
- 1976 - Dickman Knutson recovered the spike and set a cast iron monument to mark the corner. It was located 1.5 ft. south of the centerline of an east/west road and in line with field divisions north and south.
- 1991 - R. C. Jones, Registered Land Surveyor with Mn/DOT, recovered the cast iron monument about 3" below the road surface and located as shown in Knutson's 1976 notes.

The cast iron monument is accepted as the corner location because it nearly fits long standing occupation lines, it perpetuates the location of a monument that has been regarded as the corner for at least 70 years, and it is 2185.67 ft. northerly of T.H. 7 P.O.T. 414+06.8, which very nearly fits the right of way map location.

For additional information, contact the Mn/DOT Surveys Section at Willmar, Mn 56201.

CERTIFICATE OF LOCATION OF GOVERNMENT CORNER

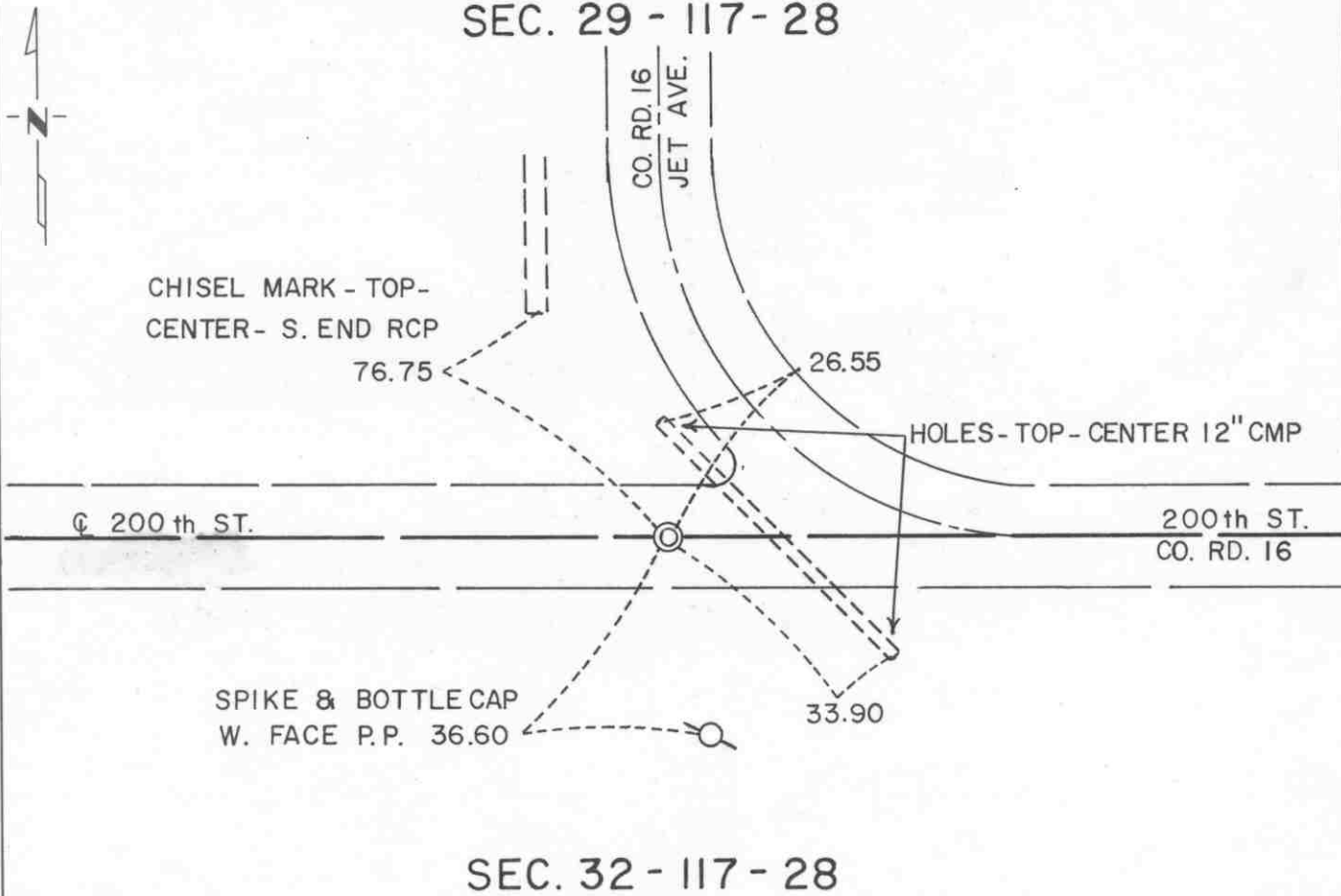
NORTH QUARTER Corner of Section 32, Township 117 N, Range 28 W, 5th P.M.

STATE OF MINNESOTA, County of MCLEOD

At the corner location shown on the sketch:

- On AUG. 6, 1991 found a 1" DIAMETER IRON PIN ABOUT 4" BELOW THE ROAD SURFACE
DATE
- left monument as found, lowered monument, removed monument (explain)
- On AUG. 6, 1991 placed a RAILROAD SPIKE DIRECTLY OVER THE IRON PIN SO THAT THE TOP OF THE SPIKE IS ABOUT 3" BELOW THE SURFACE
DATE

SKETCH OF REFERENCE TIES SEC. 29 - 117 - 28



SEC. 32 - 117 - 28

Statement of evidence relative to this corner location is on back of page.

I hereby certify that this document and the data contained herein was prepared by me or under my direct supervision.

Robert Young
SIGNATURE

7-22-92
DATE

Registration No. 11864

- Land Surveyor, Professional Engineer
- County Surveyor, County Engineer

OFFICE OF THE COUNTY RECORDER
County of McLeod

I hereby certify that this document was filed in the Co. Recorders office at 9 A. .M. on the 29th day of July A.D., 1992

County Recorder Armen Rutlie

By _____, Deputy

DOCUMENT NO. 246759

- 1856 - The original Public Land Survey was completed by Oscar Taylor. A wood post was set to mark the corner with reference to two bearing trees.
- 1972 - Dickman Knutson, McLeod County Surveyor, found a 6" by 8" by 12" stone with a wood stake next to it about 3.5 ft. below the road surface. His notes state that E. L. Higgins, McLeod County Surveyor, showed a stone at the corner in 1927. A cast iron monument was set above the stone and reference ties were made. It was located at the centerline of an east/west road and at the southerly extension of the centerline of a road to the north.
- 1991 - R. C. Jones, Registered Land Surveyor with Mn/DOT, found a 1" diameter iron pin about 14" below the road surface. A railroad spike was set above the found pin so that it is about 3" below the road surface. It appears that the east/west road connection had been rebuilt recently and the cast iron monument had apparently been destroyed in the process.

The found iron pin is accepted as the corner location because it fits the location shown in Knutson's 1972 survey notes, it very nearly fit two of the reference ties shown in those notes, it fits long standing occupation lines, and it perpetuates the position of a monument that has been regarded as the corner location for at least 64 years.

For additional information, contact the Mn/DOT Surveys Section at Willmar, Mn 56201.

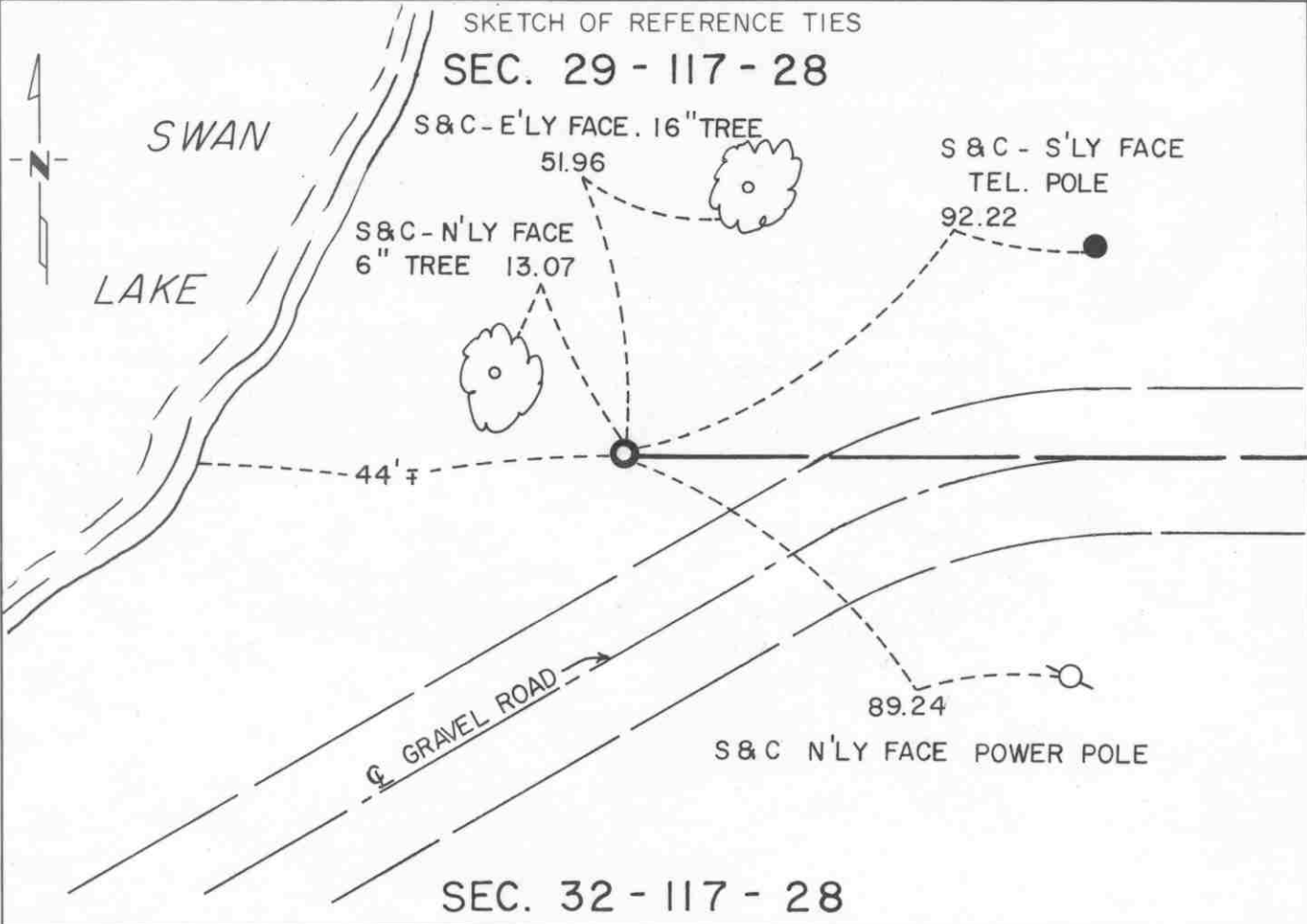
CERTIFICATE OF LOCATION OF GOVERNMENT CORNER

WITNESS CORNER TO M.C. No. 20
 ON THE NORTH LINE of Section 32, Township 117 N, Range 28 W, 5th P.M.

STATE OF MINNESOTA, County of McLEOD

At the corner location shown on the sketch:

- On FEB, 1991 found a CAST IRON MONUMENT ABOUT 1" BELOW
DATE THE GROUND SURFACE
- left monument as found, lowered monument, removed monument (explain)
- On _____ placed a _____
DATE



Statement of evidence relative to this corner location is on back of page.

I hereby certify that this document and the data contained herein was prepared by me or under my direct supervision.

Robert Gaus 7-23-92
SIGNATURE DATE

Registration No. 11864
 Land Surveyor, Professional Engineer
 County Surveyor, County Engineer

OFFICE OF THE COUNTY RECORDER
 County of McLeod

I hereby certify that this document was filed in the Co. Recorders office at 9 A. M. on the 19th day of July A.D., 1992

County Recorder Armen Ostlie
 By _____, Deputy
 DOCUMENT NO. 246760

Statement of Evidence:

Witness Corner to Meander Corner Number 20 on
the North Line of Section 32, T 117 N, R 28 W

1856 - The original Public Land Survey was completed by Oscar Taylor. The northwest corner of the section could not be set because it fell in a lake. Meander Corner No. 20 was set on the north line of the section a distance of 60.53 chains west of the northeast corner of the section on the southeasterly side of a lake. A wood post was set to mark the corner with reference to two bearing trees.

1980 - Willard Pellinen, McLeod County Surveyor, found a 2" diameter iron pipe on the east shore of Swan Lake. It was located 1227.52 ft. west of the north quarter corner of the section. He replaced the iron pipe with a cast iron monument. It was on the westerly extension of the centerline of a road to the east and 132.19 ft. east of the computed location of the meander corner.

1991 - A Mn/DOT survey crew (Gene East, crew chief) found the cast iron monument about 1" below the surface.

The cast iron monument is accepted as a witness corner to the meander corner on the north line of the section because it fits a long standing occupation line and it is the perpetuation of a found monument, which has probably been regarded as marking the location of the section line for quite a number of years.

For additional information, contact the Mn/DOT Surveys Section at Willmar, Mn 56201.

CERTIFICATE OF LOCATION OF GOVERNMENT CORNER

SOUTH QUARTER Corner of Section 32, Township 117N, Range 28W, 5th P.M.

STATE OF MINNESOTA, County of MCLEOD

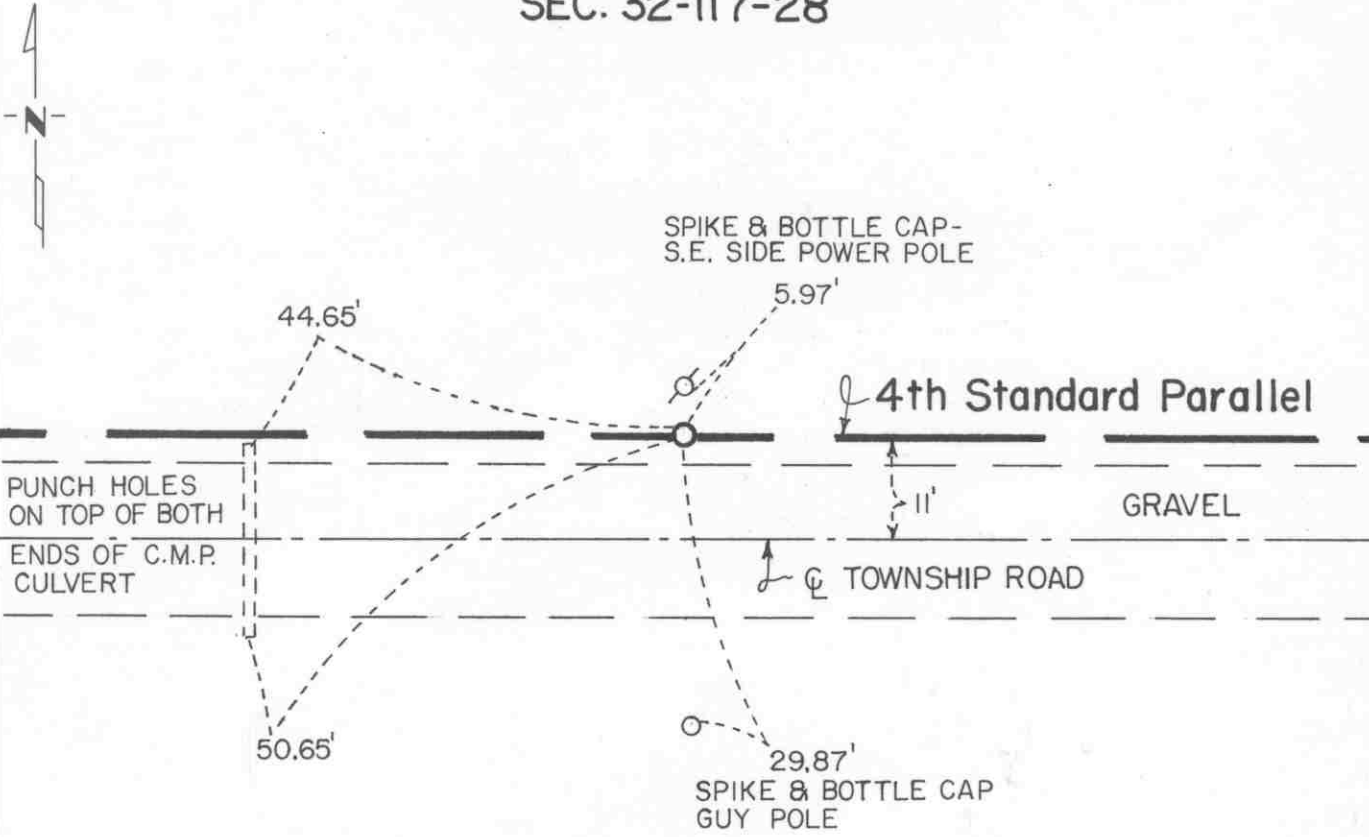
At the corner location shown on the sketch:

On FEB. 1991 found a CAST IRON MONUMENT ABOUT 3" BELOW THE
DATE BOTTOM OF THE ROAD DITCH

left monument as found, lowered monument, removed monument (explain)

On _____ placed a _____
DATE

SKETCH OF REFERENCE TIES SEC. 32-117-28



SEC. 5-116-28

Statement of evidence relative to this corner location is on back of page.

I hereby certify that this document and the data contained herein was prepared by me or under my direct supervision.

Robert Jones
SIGNATURE

7-24-92
DATE

Registration No. 11864

- Land Surveyor, Professional Engineer
- County Surveyor, County Engineer

OFFICE OF THE COUNTY RECORDER

County of McLeod

I hereby certify that this document was filed in the Co. Recorders office at 9 A. .M. on the 29th day of July A.D., 1892

County Recorder Marvin Ostlie

By _____, Deputy

DOCUMENT NO. 246761

Statement of Evidence:

South Quarter Corner Section 32, T 117 N, R 28 W

- 1855 - The original Public Land Survey of the Fourth Standard Parallel was completed by John Ryan. A wood post was set to mark the corner with reference made to two bearing trees.
- 1937 - The Minnesota Highway Department right of way map depicts the corner to be 660 feet southerly of T.H. 7 P.O.T. 378+80 as scaled on the map.
- 1968 - Dickman Knutson, McLeod County Surveyor, found a 1" diameter iron pin at the intersection of fences east and north and set a cast iron monument to replace it.
- 1991 - A Mn/DOT survey crew (Gene East, crew chief) found the cast iron monument at the ground surface. It is located 638.78 feet southerly of T.H. 7 P.O.T. 378+80.00 and 11 feet north of the centerline of an east/west road.

The cast iron monument is accepted as the corner location because it fits the right of way map location within reason, it is 4.35 feet west and 15.72 feet south of the lost location, it fit old occupation lines that have since been removed, and it presently fits a pole line to the north which is probably along the old fence line location.

For additional information, contact the Mn/DOT Surveys Section at Willmar, Mn 56201.

CERTIFICATE OF LOCATION OF GOVERNMENT CORNER

SOUTHEAST Corner of Section 32, Township 117 N, Range 28 W, 5th P.M.

STATE OF MINNESOTA, County of McLEOD

At the corner location shown on the sketch:

On FEB. 1991 found a CAST IRON MONUMENT AT GROUND SURFACE
DATE

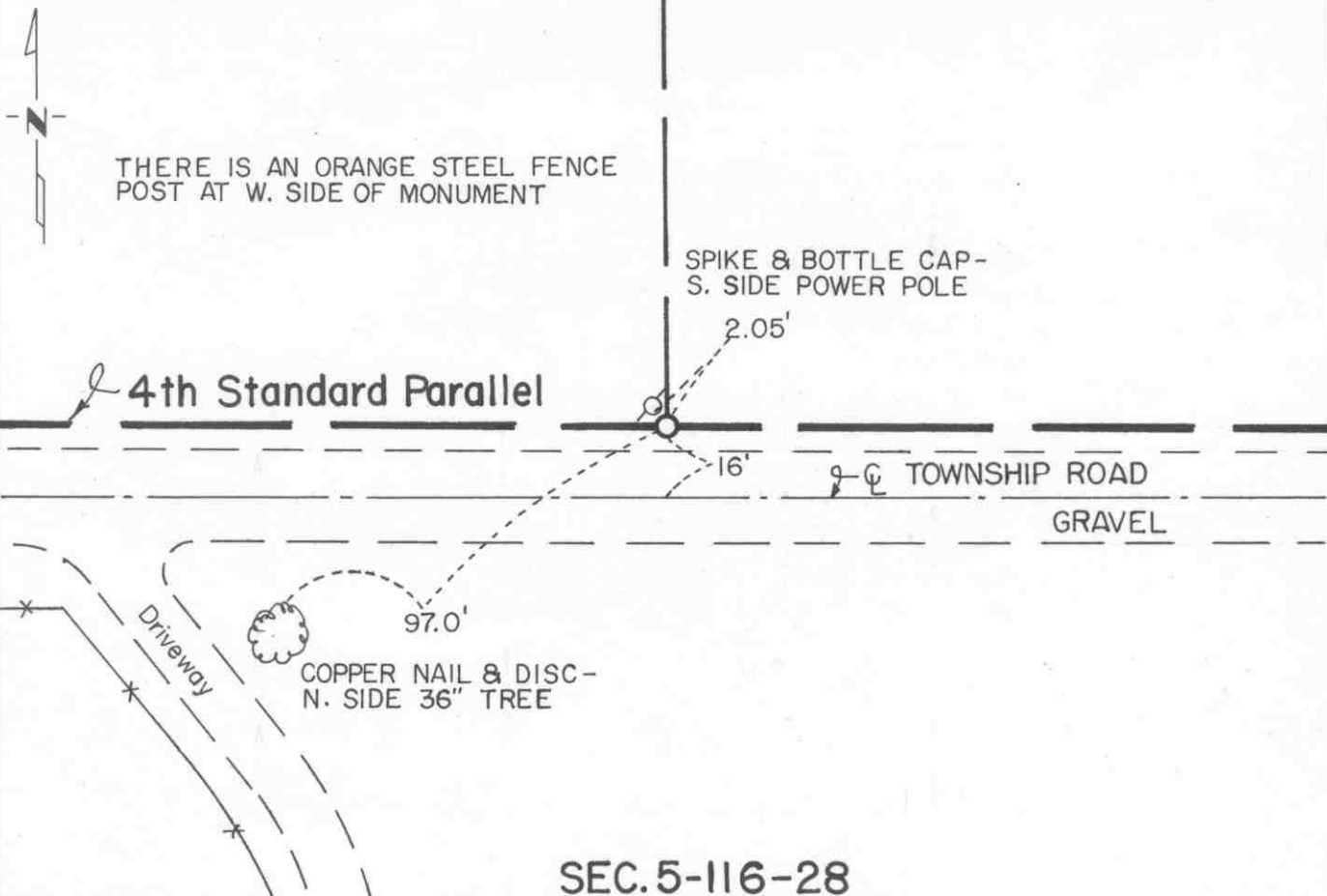
left monument as found, lowered monument, removed monument (explain)

On _____ placed a _____
DATE

SEC. 32-117-28

SKETCH OF REFERENCE TIES

SEC. 33-117-28



Statement of evidence relative to this corner location is on back of page.

I hereby certify that this document and the data contained herein was prepared by me or under my direct supervision.

Robert C. Jones
SIGNATURE

7-24-92
DATE

Registration No. 11864

Land Surveyor, Professional Engineer

County Surveyor, County Engineer

OFFICE OF THE COUNTY RECORDER

County of McLeod

I hereby certify that this document was filed in the Co. Recorders office at 9 A. .M. on the 29th day of July A.D., 1992

County Recorder Armen Ostlie

By _____, Deputy

DOCUMENT NO. 246758

Statement of Evidence:

Southeast Corner Section 32, T 117 N, R 28 W

- 1855 - The original Public Land Survey of the Fourth Standard Parallel was completed by John Ryan. A wood post was set to mark the corner with reference made to two bearing trees.
- 1937 - The Minnesota Highway Department right of way map depicted the corner to be about 3069 feet southerly of T.H. 7 P.O.T. 414+06.8 as scaled on the map.
- 1968 - Dickman Knutson, McLeod County Surveyor, found an iron pin at the corner of fences north and east and set a cast iron monument to replace it. It was located from 15 to 30 north of the centerline of an east/west road as depicted in the survey notes.
- 1991 - A Mn/DOT survey crew (Gene East, crew chief) found a cast iron monument at the ground surface. It was located 3006.10 feet southerly of T.H. 7 P.O.T. 414+06.8, it is 16 feet north of the centerline of an east/west road, and it is 822.98 feet west of the northeast corner of Section 5-116-28.

The cast iron monument is accepted as the corner location because it did fit old occupation lines which have since been removed, it is within 1.5 feet of fitting the government distance from the northeast corner of said Section 5, and it fits the right of way map location in an east/west direction.

For additional information, contact the Mn/DOT Surveys Section at Willmar, Mn 56201.

CERTIFICATE OF LOCATION OF GOVERNMENT CORNER

Witness Corner to Meander Corner No. 6

on the East line _____ of Section 33, Township 117 N, Range 28 W, 5th P.M.

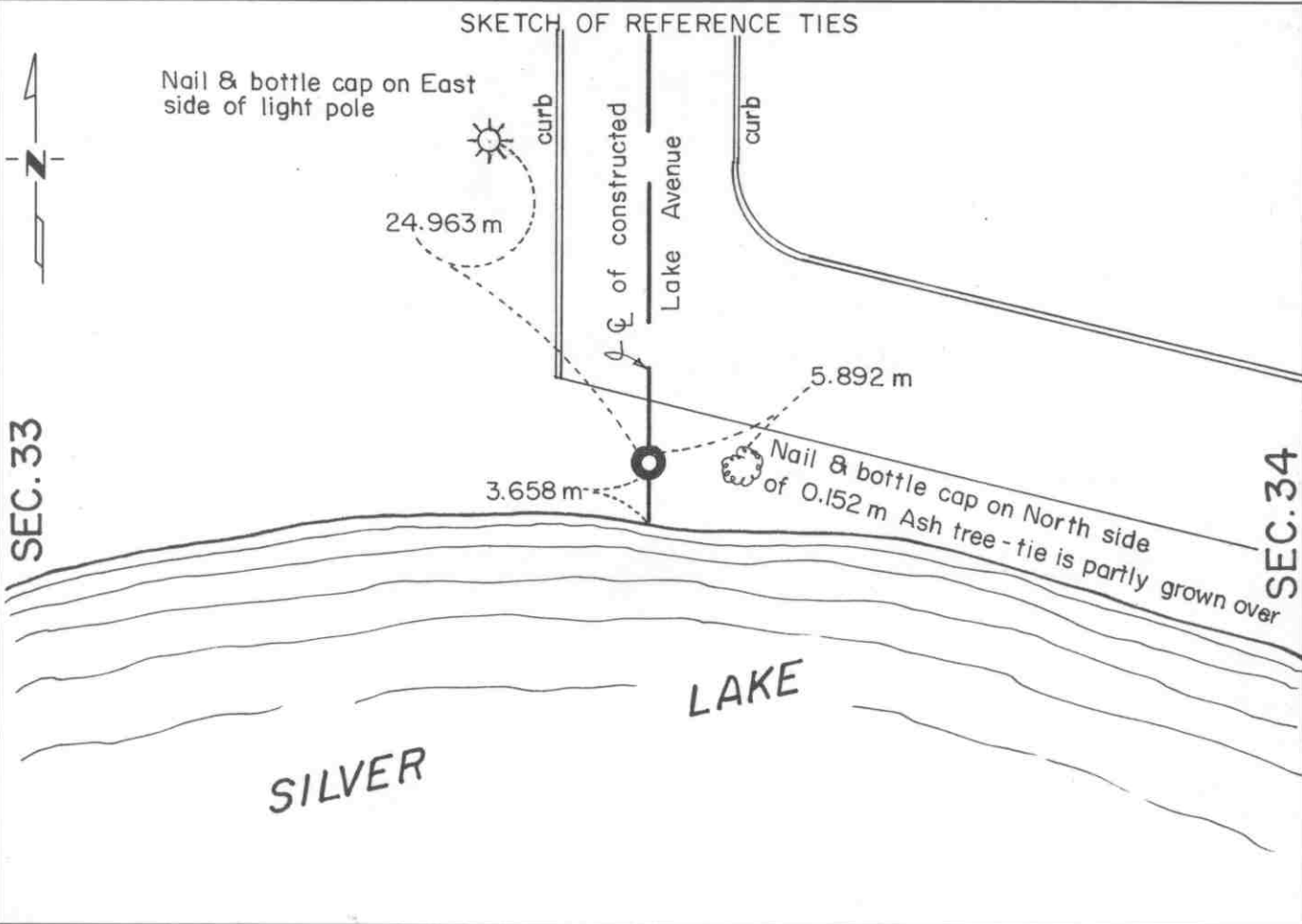
STATE OF MINNESOTA, County of McLeod

At the corner location shown on the sketch:

On Dec. 12, 1997 found a cast iron monument
DATE

left monument as found, lowered monument, removed monument (explain)

On _____ placed a _____
DATE



Statement of evidence relative to this corner location is on back of page.

I hereby certify that this document and the data contained herein was prepared by me or under my direct supervision.

Robert Jones
SIGNATURE

Dec. 15, 1997
DATE

Registration No. 11864

Land Surveyor, Professional Engineer

County Surveyor, County Engineer

OFFICE OF THE COUNTY RECORDER

County of McLeod

I hereby certify that this document was filed in the Co. Recorders office at 8:00 a. .M. on the 23rd day of December A.D., 19 97

County Recorder Carmen Estlie Mulder

By Jan Petrick, Deputy

DOCUMENT NO. 283188

Statement of Evidence:

Witness Corner to Meander Corner No. 6
on the east line of Section 33-117-28
on the north shore of Silver Lake

- 1855- The original Public Land Survey was completed by Oscar Taylor. The east quarter corner of the section fell in the lake so a wood post was set on the north shore of the lake to mark the meander corner. Two bearing trees were referenced to. The meander corner was set 45.23 chains north of the southeast corner of the section.
- 1979- Willard Pellinen, McLeod County Surveyor, set a cast iron monument as a reference to the east quarter corner of the section. The distance from this monument to said quarter corner was stated to be 164.17 feet.
- 1990- Willard Pellinen recovered the cast iron monument and set new reference ties because the old ones had been destroyed.
- 1991- A Mn/DOT survey crew (Gene East, crew chief) recovered the cast iron monument and tied it into the McLeod County Coordinate System.

When the position of Meander Corner No. 6 is computed by pro-rating the government chainage, the found monument is 9.774 m (32.068 feet) north of where the meander corner was theoretically set. It is also 116.469 m (382.116 feet) north of the split between section corners and 0.034m (0.111 feet) east of the line between section corners.

- 1997- R. C. Jones, Registered Land Surveyor with Mn/DOT, recovered the cast iron monument and two of the reference ties. No new ties were set.

The cast iron monument is accepted as being a witness corner to Meander Corner No. 6 rather than a witness corner to the East Quarter Corner of Section 33. The quarter corner was not set in the original government survey. Being that the entire length of the east/west quarter line in this section is in the lake, it appears to be pointless to refer to the quarter corner.

For more information, contact the Mn/DOT Surveys Section at Willmar, Mn 56201.

Statement of Evidence:

Northeast Corner Section 33, T 117 N, R 28 W

- 1856- The original Public Land Survey was completed by Oscar Taylor. He set a wood post in a marsh to mark the corner and referenced it to four bearing trees.
- 1976- McCombs, Knutson Associates (Dickman Knutson, McLeod County Surveyor) found a 3/4 inch diameter iron pipe. The location of the pipe fit surveys done in 1910 and 1930 by E. L. Higgins and also fits monumentation of plats in the Village of Silver Lake.
- Later in the year, Knutson replaced the found iron pipe with a McLeod County cast iron monument and set reference ties.
- 1989- Willard Pellinen, McLeod County Surveyor, recovered the cast iron monument and the reference ties in good condition. In his opinion, the iron pipe perpetuated the the correct location of the section corner.
- 1990- Willard Pellinen found that the cast iron monument had been destroyed by road construction. A DNR monument was found 0.15 feet north and 0.25 feet west of the corner. A 1/2 inch diameter iron pipe was set to mark the corner by using the reference ties set by Knutson. The corner is 1.41 feet northeast of the northeast edge of the top ring of a manhole.
- 1991- A Mn/DOT survey crew (Gene East, crew chief) recovered the iron pipe and tied it into the McLeod County Coordinate System.
- 1997- R. C. Jones, Registered Land Surveyor with Mn/DOT, recovered the iron pipe and two of the four reference ties. Two new ties were set.

The iron pipe is accepted as the corner location because it fits old surveys and the platting in the town of Silver Lake.

For further information, contact the Mn/DOT Surveys Section at Willmar, Mn 56201.

CERTIFICATE OF LOCATION OF GOVERNMENT CORNER

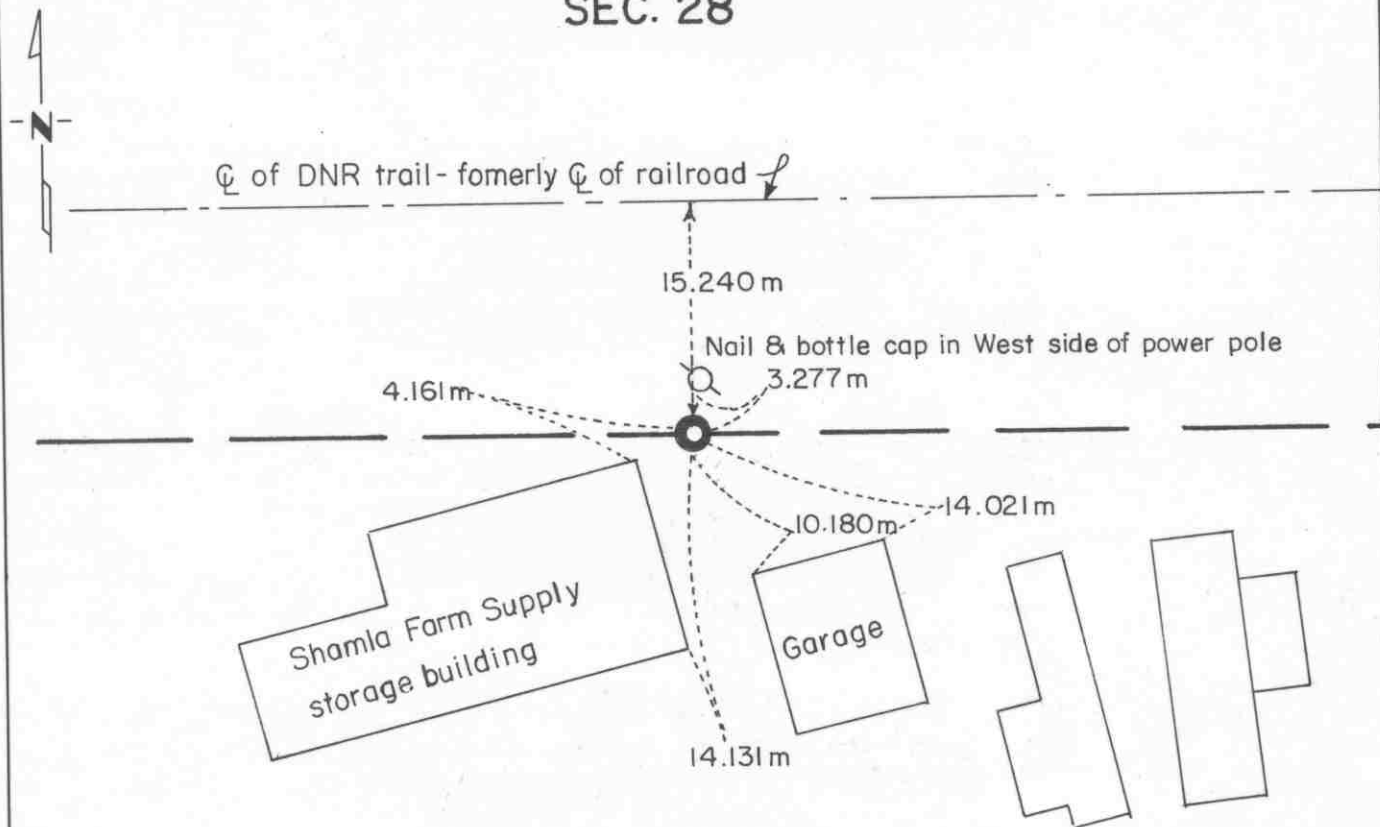
North Quarter _____ Corner of Section 33, Township 117 N, Range 28 W, 5th P.M.

STATE OF MINNESOTA, County of McLeod

At the corner location shown on the sketch:

- On Dec. 12, 1997 found a cast iron monument about 0.03m below ground surface
DATE
- left monument as found, lowered monument, removed monument (explain)
- On _____ placed a _____
DATE

SKETCH OF REFERENCE TIES SEC. 28



SEC. 33

Statement of evidence relative to this corner location is on back of page.

I hereby certify that this document and the data contained herein was prepared by me or under my direct supervision.

Robert Jones
SIGNATURE

Dec. 16, 1997
DATE

Registration No. 11864

- Land Surveyor, Professional Engineer
- County Surveyor, County Engineer

OFFICE OF THE COUNTY RECORDER
 County of McLeod

I hereby certify that this document was filed in the Co. Recorders office at 8:00 a. .M. on the 22nd day of December A.D., 19 97

County Recorder Carman Arlie Mulder

By Jan Petrick, Deputy

DOCUMENT NO. 283190

Statement of Evidence:

North Quarter Corner Section 33, T 117 N, R 28 W

- 1856- The original Public Land Survey was completed by Oscar Taylor. A wood post was set to mark the corner and reference was made to two bearing trees.
- 1899- E. L. Higgins, McLeod County Surveyor, found an oak stake at the corner and his notes show that the distance from this corner to the northwest corner of the section is 2614.55 feet.
- 1972- McCombs-Knutson Associates (Dickman Knutson, McLeod County Surveyor) found an old rotted wood stake 1 foot below the ground surface. The stake was 50 feet south of the centerline of the railroad tracks as shown on the railroad right of way map. It was also in line with a fence line running north which was located north of the railroad. The wood stake was replaced with a cast iron monument and reference ties were set.
- 1976- Willard Pellinen, McLeod County Surveyor, measured the distance from this corner to the northwest corner of the section and found that it was 2614.54 feet.
- 1990- Willard Pellinen recovered the cast iron monument in good condition. All the reference ties had been destroyed so new ones were set. In his opinion, the wood stake perpetuated the true location of the quarter corner.
- 1991- A Mn/DOT survey crew (Gene East, crew chief) recovered the cast iron monument and tied it into the McLeod County Coordinate System.
- 1997- R. C. Jones, Registered Land Surveyor with Mn/DOT, recovered the cast iron monument about 0.03 m below the ground surface. All five reference ties were also recovered.

The cast iron monument is accepted as the corner position because it fits old survey distances, the railroad right of way map, and an old occupation line to the north. It is 1.561 m west of the split between section corners and it is 7.761 m north of the line between section corners. The record evidence appears to indicate that the original location of the corner has been perpetuated through the years.

For additional information, contact the Mn/DOT Surveys Section at Willmar, Mn 56201.

(also 33-117-28)

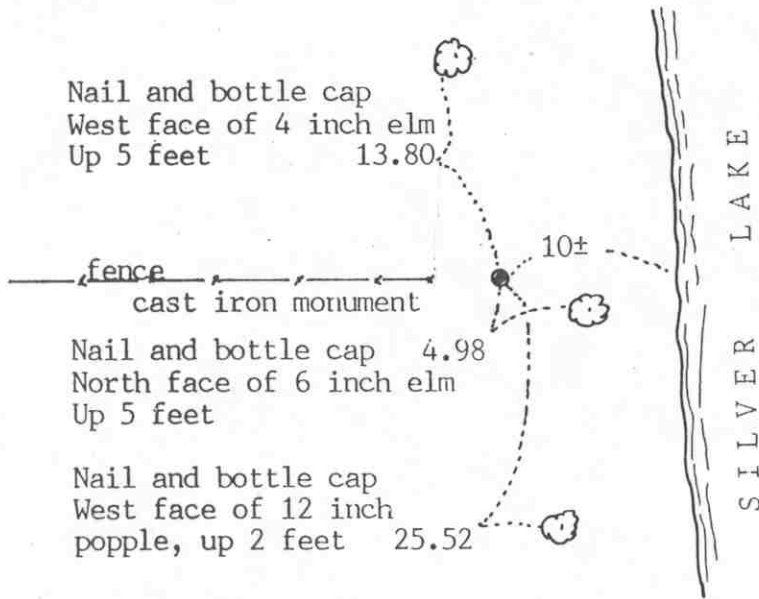
WITNESS _____ corner, Section 4, Township 116 North, Range 28 West

Certificate of Location of Government Corner

SKETCH OF REFERENCE TIES (NO SCALE)

SECTION 33, T. 117, R. 28

Computed meander corner is 1.52 feet east of this witness corner on easterly extension of line from SW cor Sec 33 .
Angle at MC is $177^{\circ}07'16''$ on south side of line to computed MC on east side of Silver Lake.



SECTION 4, T. 116, R. 28

Statement of evidence relative to this corner location on sheet 2

I hereby certify that this document was prepared by me or under my direct supervision.

Willard Pellinen
Willard Pellinen
McLeod County Surveyor
License No. 9626

Date Oct. 23, 1991

OFFICE OF THE COUNTY RECORDER
MCLEOD COUNTY, MINNESOTA.

I hereby certify that this document was filed in this office at 9 o'clock A. M. on the 9th day of January, 1992.

Armen Botlie, County Recorder

By _____, Deputy

Document No. 242763 NO FEE

(also 33-117-28)

Witness corner, Section 4, Township 117¹¹⁶ North, Range 28 West

Certificate of Location of Government Corner

Witness corner to Meander Corner No. 8, along south line of Section 33, west of Silver Lake. North line of Sec. 4)

1855. John Ryan of the General Land Office set a meander post on the west side of Silver Lake.

1967. McCombs Knutson Associates (Dickman Knutson, county surveyor) found an iron monument and replaced it with a McLeod County cast iron monument and took reference ties.

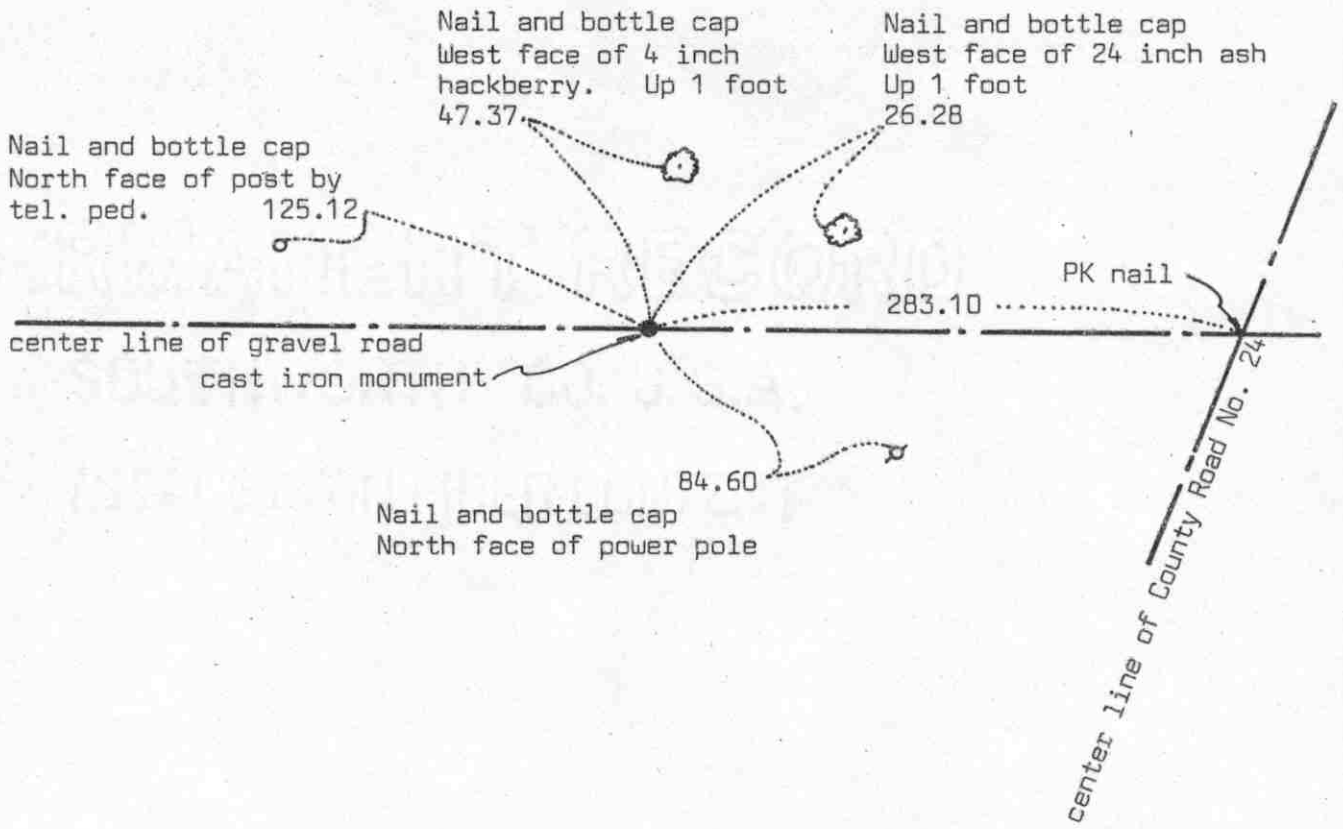
June 15, 1987. We measured the south line of Section 33 and found the monument to be 1.52 feet west of the computed location of Meander corner No. 8.

January 25, 1991. We found the monument in good condition 2 inches below the surface but all the old reference ties had been destroyed. We took new reference ties.

Certificate of Location of Government Corner



SKETCH OF REFERENCE TIES
(NO SCALE)



Statement of evidence relative to this corner location on sheet 2

I hereby certify that this document was prepared by me or under my direct supervision.

Willard Pellinen

Willard Pellinen
McLeod County Surveyor
License No. 9626

Date 4/4/90

OFFICE OF THE COUNTY RECORDER
MCLEOD COUNTY, MINNESOTA.

I hereby certify that this document was filed in this office at 4 o'clock P.M. on the 2nd day of May, 1990.

Carmen Postlie, County Recorder

By _____, Deputy

Document No. 233093

Certificate of Location of Government Corner

1855. This corner was originally established by John Ryan of the General Land Office. He set a post and had reference ties to 2 bearing trees.

November, 1968. McCombs Knutson Associates, Dickman Knutson, county surveyor, found an angle iron down 2 feet below the road surface. Knutson set a cast iron monument and took reference ties.

May 8, 1975. MKA found the monument in good condition and the reference ties good.

March 23, 1989. We found the cast iron monument in good condition and found a 4 inch diameter iron pipe along the south side of the monument. No reference ties remaining so we took reference ties.

We feel the angle iron found by Knutson and later the cast iron monument set by him have perpetuated the correct location of the section corner. We don't know when or who set the 4 inch iron pipe beside the monument.

MEANDER

corner, Section 34, Township 117 North, Range 28 West

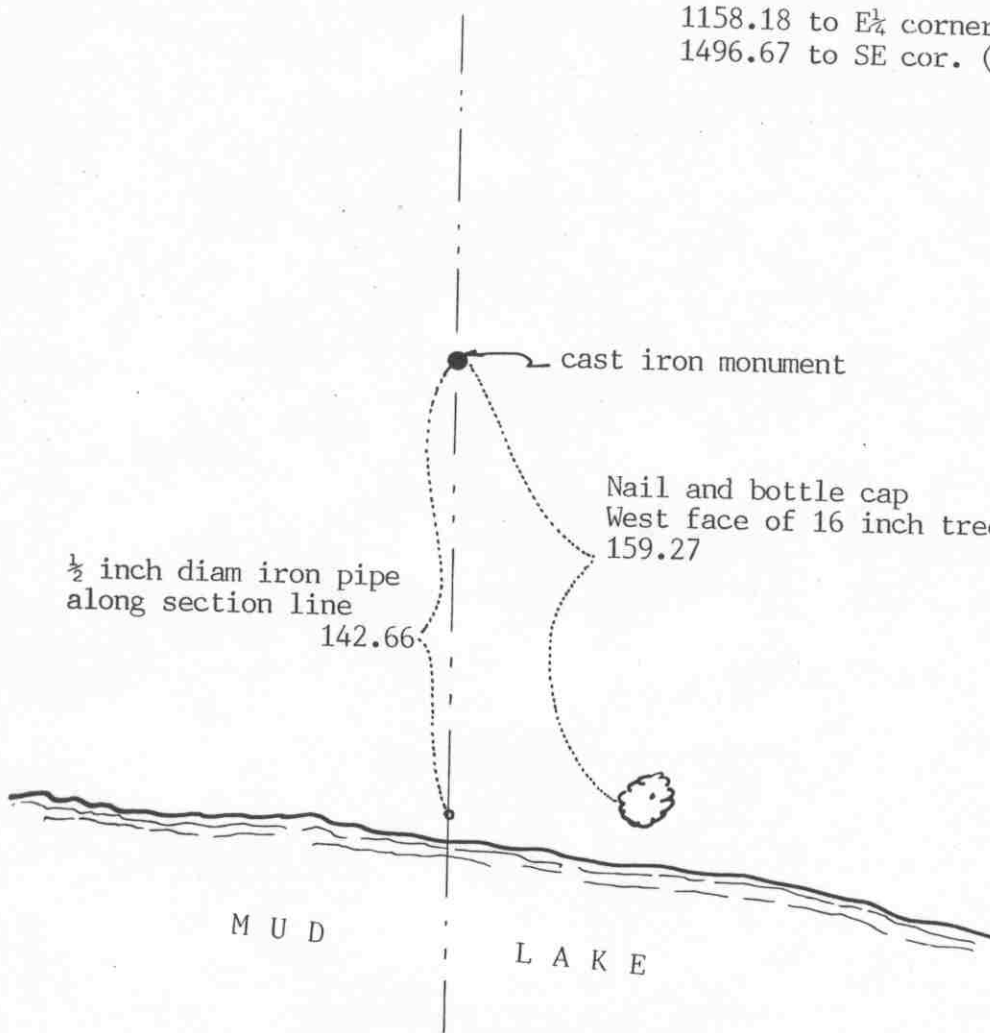
Certificate of Location of Government Corner

SKETCH OF REFERENCE TIES (NO SCALE)

1158.18 to E $\frac{1}{2}$ corner
1496.67 to SE cor. (in lake)

SECTION 34

SECTION 35



Statement of evidence relative to this corner location on sheet 2

I hereby certify that this document was prepared by me or under my direct supervision.

Willard Pellinen

Willard Pellinen
McLeod County Surveyor
License No. 9626

Date Jan. 8, 1992

OFFICE OF THE COUNTY RECORDER
MCLEOD COUNTY, MINNESOTA.

I hereby certify that this document was filed in this office at 1 o'clock P.M. on the 16th day of Jan, 1992.

Carmen Botkie, County Recorder

By _____, Deputy

Document No. 242900 No Fee

Meander _____ corner, Section 34, Township 117 North, Range 28 West

Certificate of Location of Government Corner

Meander corner No. 2, north of Mud Lake, south of east quarter corner of Sec. 34.

1856. Oscar Taylor of the General Land Office set a post and marked an elm and an ash for bearing trees.

March 11, 1980. We set a $\frac{1}{2}$ inch diameter iron pipe on a proration of government distances between the east quarter corner and the computed location of the southeast corner of Section 34. The southeast corner falls in Mud Lake. 1158.18 feet to the east quarter corner and 1496.67 to the computed location of the southeast corner.

July 16, 1980. We set a McLeod County cast iron monument deep with a $\frac{1}{2}$ inch diameter iron pipe on top and took reference ties.

January 30, 1991. We checked the reference ties to the corner.

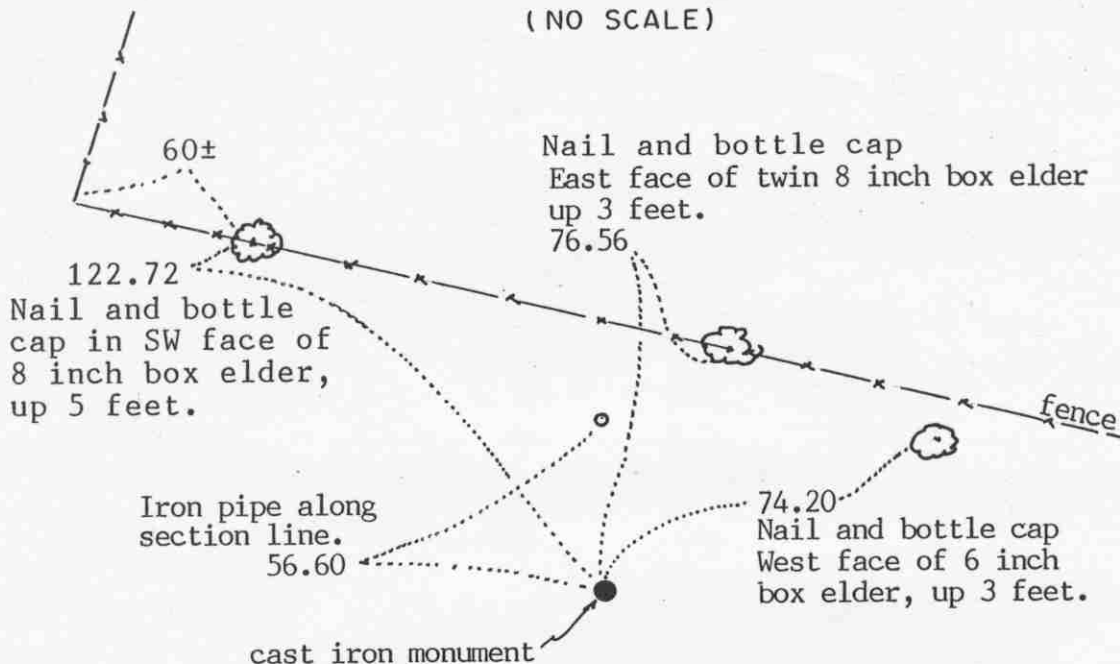
Certificate of Location of Government Corner

SKETCH OF REFERENCE TIES

(NO SCALE)

SECTION 34

SECTION 35



Statement of evidence relative to this corner location on sheet 2

I hereby certify that this document was prepared by me or under my direct supervision.

Willard Pellinen
Willard Pellinen
McLeod County Surveyor
License No. 9626

Date Feb 1, 1994

OFFICE OF THE COUNTY RECORDER
MCLEOD COUNTY, MINNESOTA.

I hereby certify that this document was filed in this office at 9 o'clock A. M. on the 7th day of February, 19 94.

Carmen Ostlie Gulder, County Recorder

By Jan Petrick, Deputy

Document No. 257730

EAST QUARTER corner, Section 34, Township 117 North, Range 28 West

Certificate of Location of Government Corner

1856. This corner was originally established by the General Land Office. Oscar Taylor set a post and marked a 10 inch butternut and a 9 inch linden for bearing trees.

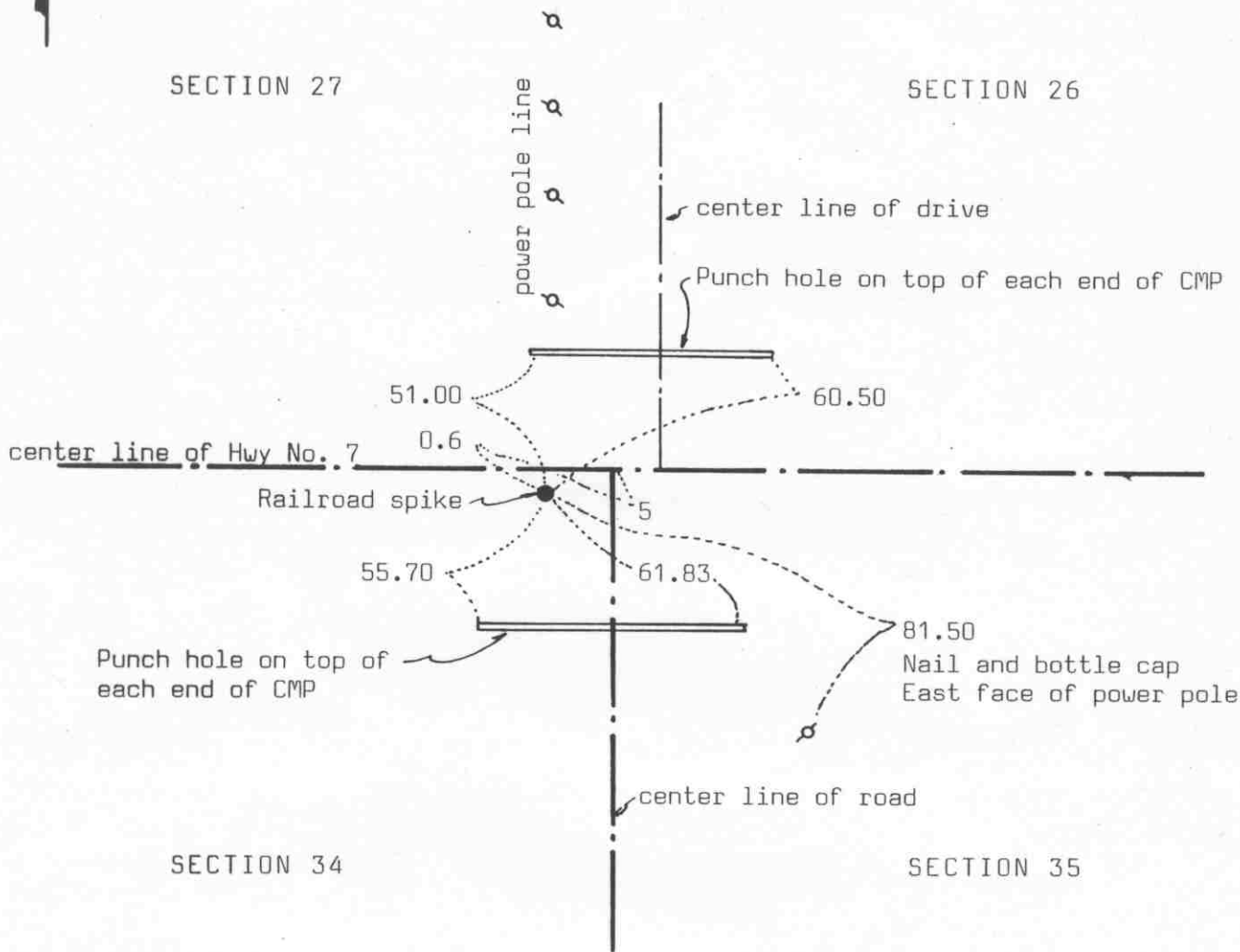
March 11, 1980. We set an iron pipe midway between the section corners. The location of the southeast corner of Section was computed location. The southeast corner falls in the lake. We set the corner on the southerly prolongation of a line from the northeast corner of the section through an iron pipe (found) which was approximately $\frac{1}{4}$ mile south of the northeast corner. The iron pipe was on the south side of a wood post which has been accepted as being along the section line, by the adjoining land owners. This iron pipe was approximately $8\frac{1}{2}$ feet south of the 1/16 corner. Our quarter corner is 5 feet south of the easterly prolongation of the cemetery fence to the west and 5 feet north of the westerly prolongation of a fence to the east. We set available reference ties.

July 15, 1980. We set a McLeod County cast iron monument deep with a $\frac{1}{2}$ inch diameter iron pipe over it.

December 29, 1993. We found the monument in good condition down 16 inches below the surface of the ground. We took new available reference ties.

Certificate of Location of Government Corner

SKETCH OF REFERENCE TIES (NO SCALE)



Statement of evidence relative to this corner location on sheet 2

I hereby certify that this document was prepared by me or under my direct supervision.

Willard Pellinen

Willard Pellinen
McLeod County Surveyor
License No. 9626

Date Jan 1, 1991

OFFICE OF THE COUNTY RECORDER
MCLEOD COUNTY, MINNESOTA.

I hereby certify that this document was filed in this office at 3 o'clock P.M. on the 15th day of Jan, 1991.

Carmen Ostlie, County Recorder

By _____, Deputy

Document No. 237119

Certificate of Location of Government Corner

1856. Oscar Taylor of the General Land Office established this corner. He set a post and marked 4 elm trees for bearing trees.

1950. Carlisle Madson, Sr., surveyor, dug up the corner. He found a large rock with a small one on top down 3 feet below the surface. He set an angle iron flush with the ground. He measured 2636.6 feet to the north quarter corner of Section 35.

State Highway No. 7 right of way plans show the state found an angle iron 0.6 feet south of center line station 525+49.0.

December 19, 1972. McCombs Knutson Associates (Dickman Knutson, county surveyor) set a P.K.nail 0.6 feet south of center line station 525+49.0 as shown on the right of way map. George Pishney, 65 years old, has lived in the southwest quarter of Section 26 all his life, said he had a survey done in 1950 and a stone was found at that time. The power pole line running north was put near the west line of the Southwest Quarter of Section 26.

April 13, 1979. Knutson set a railroad spike at the corner and took reference ties.

July 13, 1989. We found the railroad spike and the reference ties good.

We measured 2635.30 feet to the north quarter corner of Section 35 compared with 2636.6 feet in 1950 by Madson.

We believe the stone found by Madson in 1950 had perpetuated the correct location of the Section corner.

CERTIFICATE OF LOCATION OF GOVERNMENT CORNER

North Quarter _____ Corner of Section 34, Township 117 N, Range 28 W, 5th P.M.

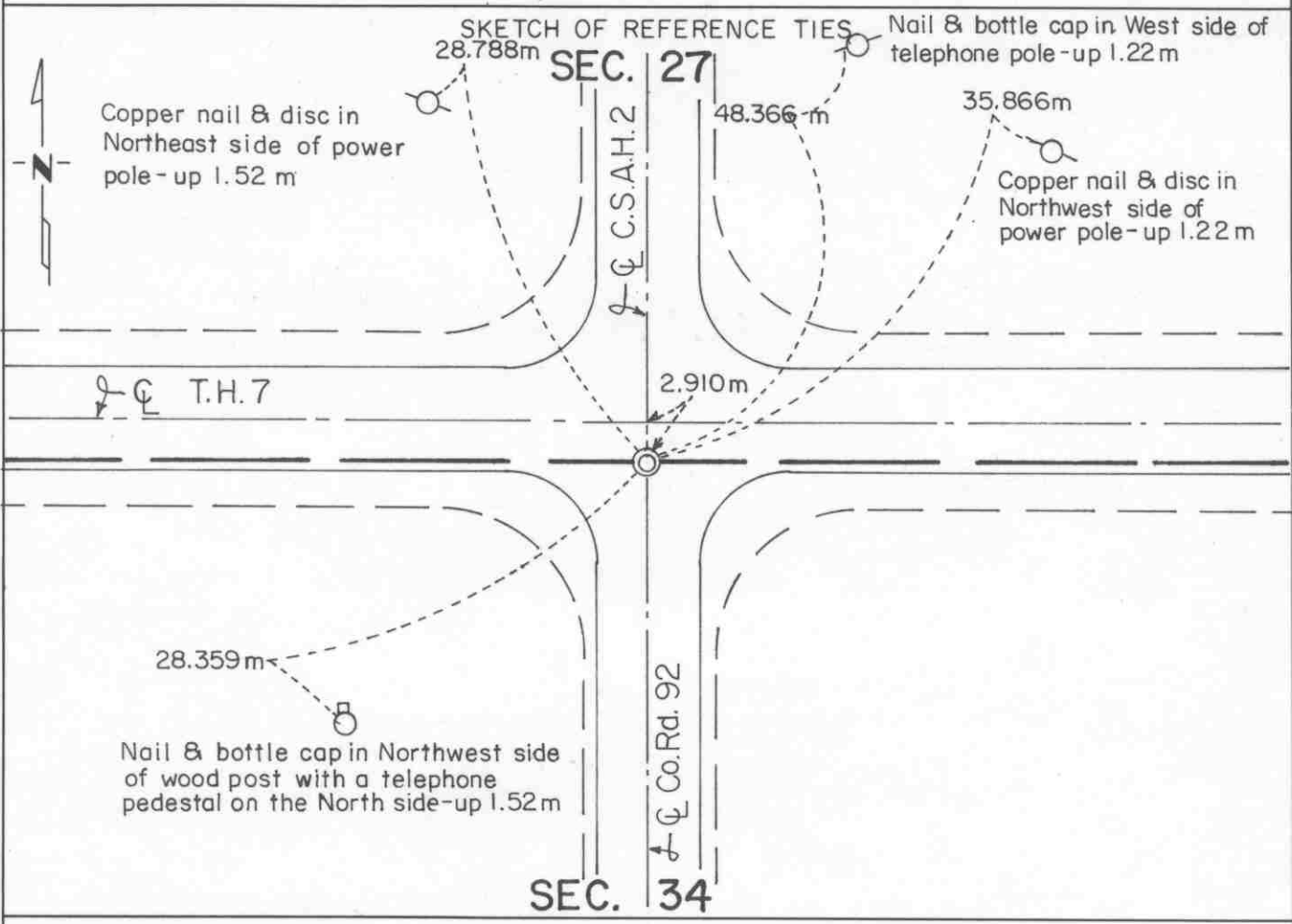
STATE OF MINNESOTA, County of McLeod

At the corner location shown on the sketch:

On Dec. 10, 1997 found a railroad spike about 50 mm below the road surface
DATE

left monument as found, lowered monument, removed monument (explain)

On _____ placed a _____
DATE



Statement of evidence relative to this corner location is on back of page.

I hereby certify that this document and the data contained herein was prepared by me or under my direct supervision.

Robert Jones
SIGNATURE

Dec. 17, 1997
DATE

Registration No. 11864

Land Surveyor, Professional Engineer

County Surveyor, County Engineer

OFFICE OF THE COUNTY RECORDER

County of McLeod

I hereby certify that this document was filed in the Co. Recorders office at 8:00 a. .M. on the 22nd day of December A.D., 19 97

County Recorder Jarman Astlie Mulder

By Jan Petrick, Deputy

DOCUMENT NO. 283191

Statement of Evidence:

North Quarter Corner Section 34, T 117 N, R 28 W

- 1856- The original Public Land Survey was completed by Oscar Taylor. A wood post was set to mark the corner and reference was made to two bearing trees.
- 1939- The Minnesota Highway Department assumed that the corner was located at the intersection of north/south and east/west fence lines. The fence corner was located 9 feet south of T.H. 7 centerline station P.O.T. 499+00.
- 1983- Willard Pellinen, McLeod County Surveyor, found an iron pin at T.H. 7 station P.O.T. 499+00 and set a railroad spike 9.00 feet south of the pin. Four reference ties were set.

He stated that the railroad spike is located 3.96 feet east of a split between the section corners and 11.82 feet north of the line between the section corners.

- 1989- Willard Pellinen recovered the railroad spike and the reference ties in good condition.
- 1997- R. C. Jones, Registered Land Surveyor with Mn/DOT, recovered the railroad spike about 0.05 m below the road surface. Three of the four reference ties were good. One had changed and the distance to it was measured.

The coordinate position of the corner was derived from the section subdivision survey done by Pellinen in 1982. The railroad spike is located 2.91 m south of T.H. 7 P.O.T. 498+99.94 (metric station P.O.T. 243+639.854).

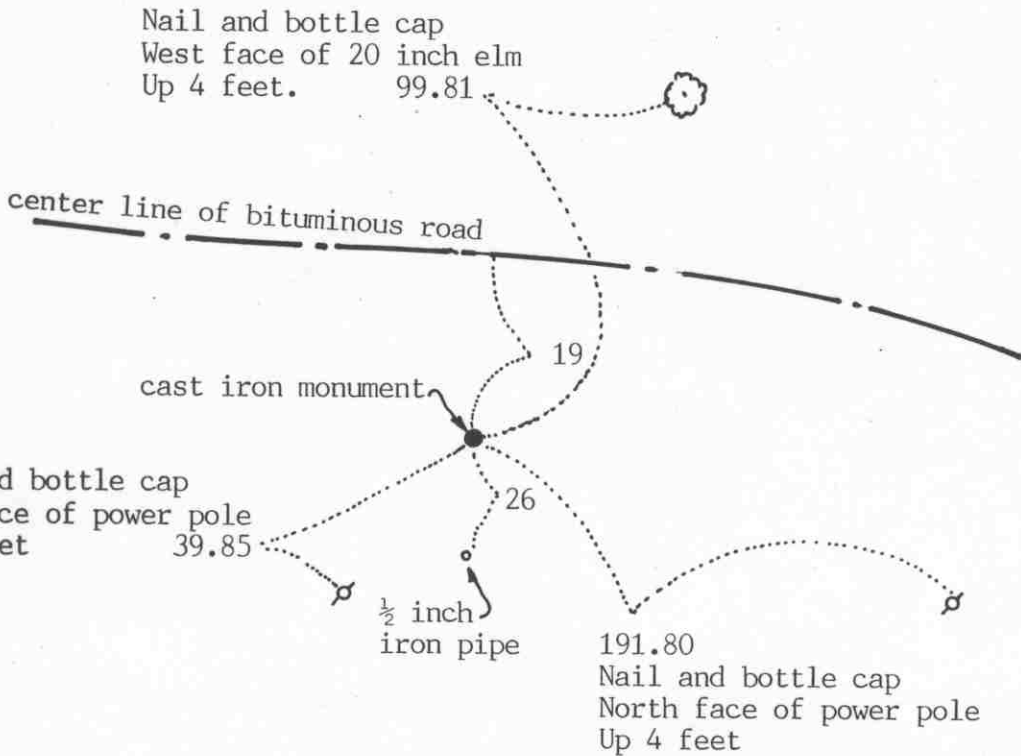
The railroad spike is accepted as the corner position because it fits occupation lines (the centerlines of roads north and south) and it closely fits the location shown in old Minnesota Highway Department surveys and on maps.

For additional information, contact the Mn/DOT Surveys Section at Willmar, Mn 56201.

SOUTH QUARTER corner, Section 34, Township 117 North, Range 28 West

Certificate of Location of Government Corner

SKETCH OF REFERENCE TIES
(NO SCALE)



Statement of evidence relative to this corner location on sheet 2

I hereby certify that this document was prepared by me or under my direct supervision.

Willard Pellinen

Willard Pellinen
McLeod County Surveyor
License No. 9626

Date Jan 8, 1992

OFFICE OF THE COUNTY RECORDER
MCLEOD COUNTY, MINNESOTA.

I hereby certify that this document was filed in this office at 9 o'clock A.M. on the 9th day of January, 1992.

Carmen Ostlie, County Recorder

By _____, Deputy

Document No. 242775 NO FEE

Certificate of Location of Government Corner

1855. John Ryan of the General Land Office originally established the corner. He set a post and marked 2 trees for bearing trees.

August 3, 1977. McCombs Knutson Associates (Dickman Knutson, county surveyor) found an iron pin at the center line of the east-west road.

May 21, 1979. We pounded the iron pin down and set 2 $\frac{1}{2}$ inch by 14 inch iron pipes on top and took reference ties. Road to be regraded.

April 14, 1981. We set a McLeod County cast iron monument and took new reference ties. Road has been relocated and the center line is now 19 feet north of the corner. The quarter corner is within $\frac{1}{2}$ foot of being half way between the southwest corner and the computed southeast corner (in lake) of the section.

January 31, 1991. We found the monument in good condition and checked the reference ties.

We accept the iron pin found by Knutson as having perpetuated the correct location of the quarter corner.

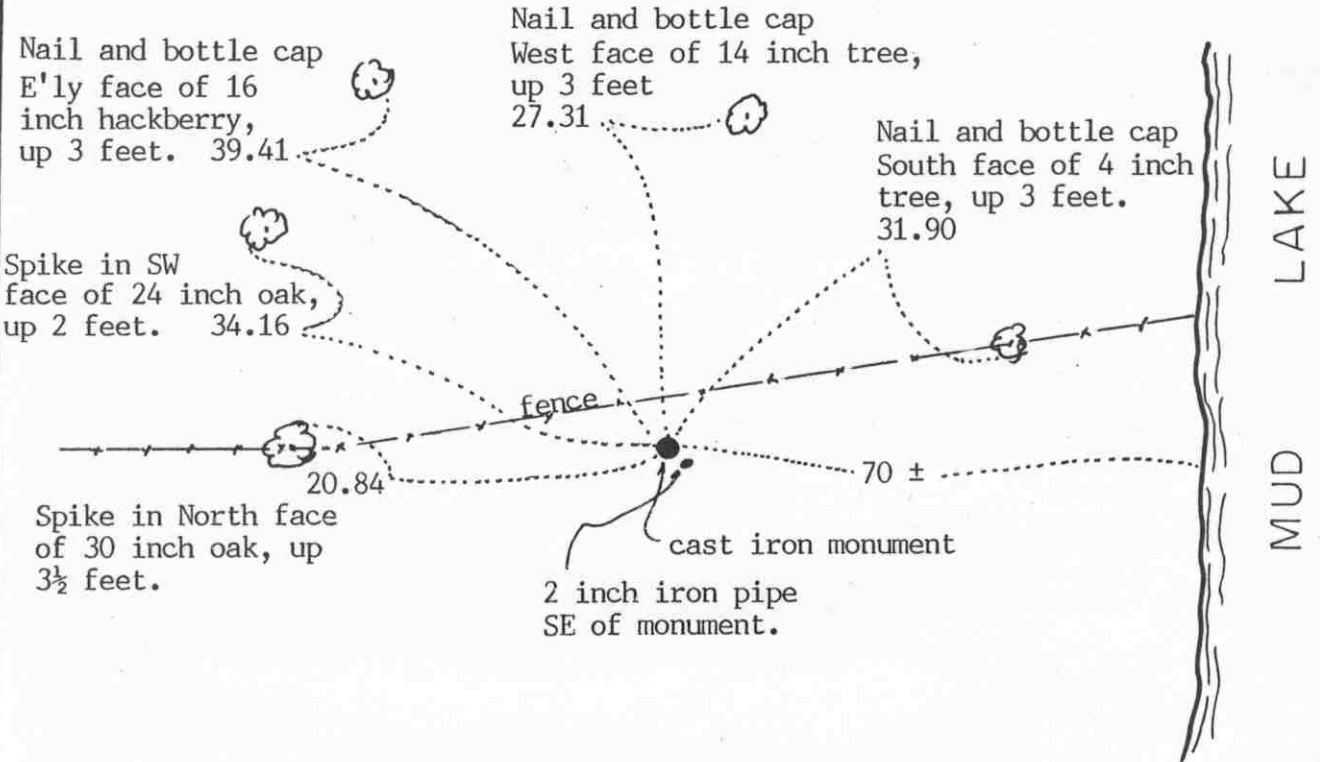
MEANDER No. 1 corner, Section 34, Township 116 North, Range 28 West

Certificate of Location of Government Corner

SKETCH OF REFERENCE TIES

(NO SCALE)

SECTION 34 T. 117 R. 28



SECTION 3 T. 116 R. 28

Statement of evidence relative to this corner location on sheet 2

I hereby certify that this document was prepared by me or under my direct supervision.

Willard Pellinen
Willard Pellinen
McLeod County Surveyor
License No. 9626

Date Feb. 1, 1994.

OFFICE OF THE COUNTY RECORDER
MCLEOD COUNTY, MINNESOTA.

I hereby certify that this document was filed in this office at 9 o'clock A.M. on the 7th day of February, 1994.

Carmen Antlie Mulder, County Recorder

By Jan Potrick, Deputy

Document No. 257731

Certificate of Location of Government Corner

1855. John Ryan of the General Land Office originally established this corner. He set a post and marked a 7 inch butternut and a 24 inch linden for bearing trees.

April 14, 1981. We set the meander corner on a proration of government distances between the south quarter corner and the computed southeast corner of Section 34. The southeast corner falls in the lake and we computed the location half way between the south quarter corner of Section 34 and the south quarter corner of Section 35. We set a cast iron monument and took available reference ties. Government distance to the south quarter corner was 29.65 chains (1956.9 feet). Our distance is 1943.77 feet. Government distance to the southeast corner was 10.35 chains (683.1 feet). Our distance is 678.52 feet.

December 29, 1993. We found the monument in good condition down 4 inches below the surface and took new reference ties.



OFFICE OF COUNTY RECORDER
McLEOD COUNTY MINNESOTA



DOCUMENT NUMBER A-339904

CERTIFIED FILED AND/OR RECORDED ON
January 29, 2004, AT 11:15:00 AM

LYNN ETTIE SCHRUPP, COUNTY RECORDER
Fees:

EQUIPMENT FUND	\$3.00
SURCHARGE	4.50
SURCHARGE ERER	.50
GENERAL ABSTRACT	12.00
Total	\$20.00

Received from/return to:
MINNESOTA DEPARTMENT OF TRANSPORTATION
2505 TRANSPORTATION ROAD
P O BOX 768
WILLMAR, MN 56201-0768

A-339904

6134

CERTIFICATE OF LOCATION OF GOVERNMENT CORNER

EAST QUARTER Corner of Section 35, Township 117 N, Range 28 W
5th Principal Meridian, State of Minnesota, County of McLEOD

At the corner location shown on the sketch:

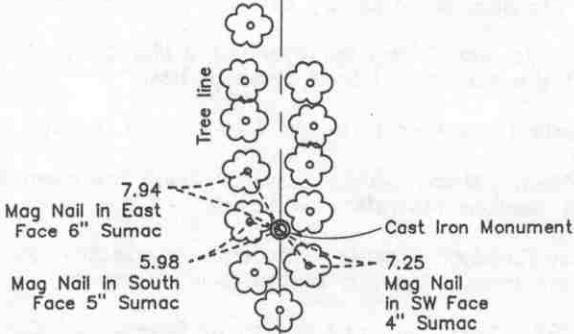
- On 06/19/2003 found a CAST IRON MONUMENT IN-PLACE
DATE AT GROUND LEVEL IN A TREE LINE
- left monument as found lowered monument removed monument (explain)
- On _____ placed a _____
DATE _____

SKETCH OF REFERENCE TIES



SECTION 35, TOWNSHIP 117, RANGE 28

SECTION 36, TOWNSHIP 117, RANGE 28



(R) - Record
no measurements taken

Statement of evidence for this corner location is on back of this page.

I hereby certify that this document was researched and prepared by me or under my direct supervision.

Signature *Keith Dahl* Date January 29, 2004 License No. 18418
KEITH DAHL
Title: Land Surveyor Professional Engineer County Surveyor County Engineer

A-339904

East Quarter Corner
Section 35, Township 117 North, Range 28 West, 5th Principal
Meridian

Statement of Evidence:

1855. Oscar Taylor of the General Land Office set a post and marked an aspen and an elm for bearing trees.

August 3, 1977. McCombs Knutson Associates (Dickman Knutson, county surveyor) set a temporary quarter corner at a fence intersection, fences north, south and west. They searched the area but found no corner stone or monument.

August 4, 1977. Ernest Schultz, 60 years old, had lived in the Northwest Quadrant of Section 36 all his life, said the fence intersection has been accepted as the quarter corner by adjoining property owners.

July 3, 1979. McLeod County Surveyor set a McLeod County cast iron monument at the corner and took available ties.

This corner falls 10 feet north and 5 feet east of a lost corner position.

January 30, 1991. McLeod County Surveyor found the monument in good condition and checked the reference ties.

McLeod County Surveyor accepted the fence intersection as having perpetuated the correct location of the quarter corner.

January 8, 1992. Certificate of Location of Government Corner by Willard Pellinen, McLeod County Surveyor, Registration No. 9626; filed as Doc. No. 242901, McLeod County, Minnesota.

June 19, 2003. URS survey crew found cast iron monument in-place at ground surface and in good condition. Monument located in thick brush along a tree line. As referenced in the Certificate of Location of Government Corner cited above no reference ties were set. The URS crew did not set any ties at this time.

January 20, 2004. URS survey crew set and measured new reference ties as shown on Sheet 1.



OFFICE OF COUNTY RECORDER
MCLEOD COUNTY MINNESOTA



DOCUMENT NUMBER A-339905

CERTIFIED FILED AND/OR RECORDED ON
January 29, 2004, AT 11:15:00 AM

LYNN ETTIE SCHRUPP, COUNTY RECORDER
Fees:

EQUIPMENT FUND	\$3.00
SURCHARGE	4.50
SURCHARGE ERER	.50
GENERAL ABSTRACT	12.00
Total	\$20.00

A-339905

Received from/return to:
MINNESOTA DEPARTMENT OF TRANSPORTATION
2505 TRANSPORTATION ROAD
P O BOX 768
WILLMAR, MN 56201-0768

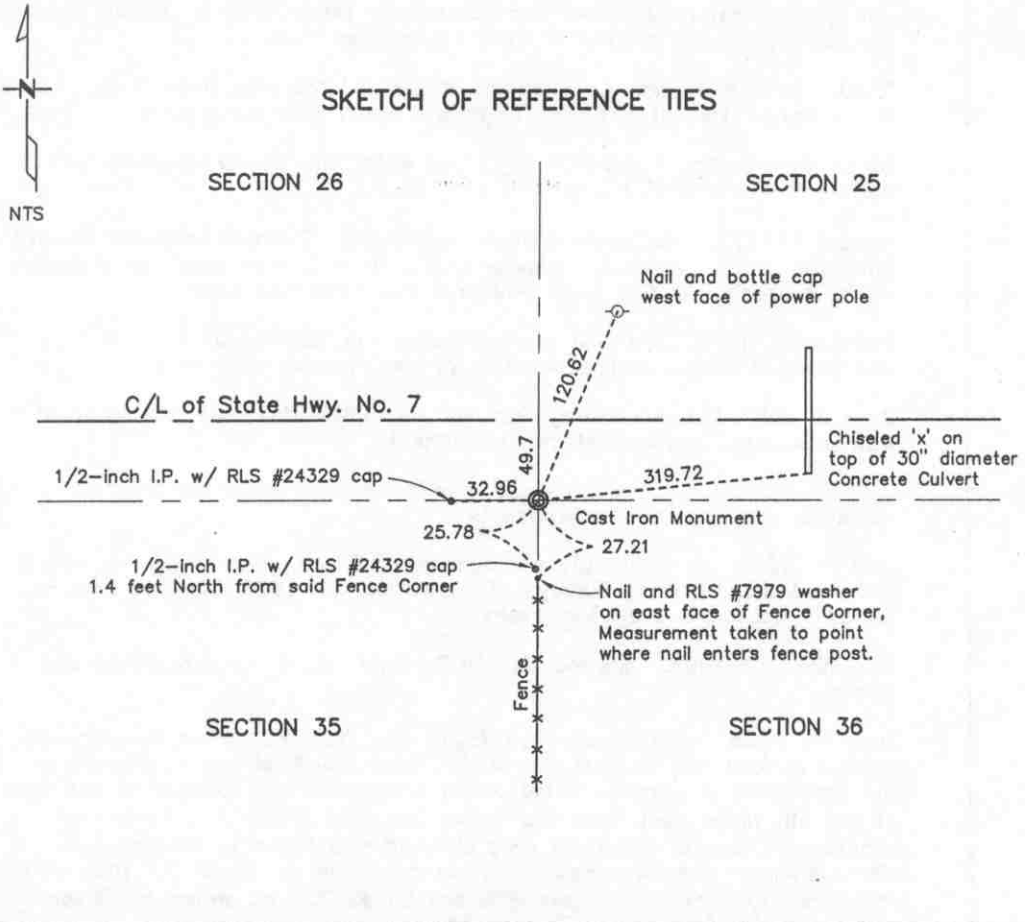
6034

CERTIFICATE OF LOCATION OF GOVERNMENT CORNER

NORTHEAST Corner of Section 35, Township 117 N, Range 28 W
5TH Principal Meridian, State of Minnesota, County of MCLEOD

At the corner location shown on the sketch:

- On 6/19/03 found a CAST IRON MONUMENT IN-PLACE
DATE AT GROUND SURFACE
- left monument as found lowered monument removed monument (explain)
- On _____ placed a _____
DATE



Statement of evidence for this corner location is on back of this page.

I hereby certify that this document was researched and prepared by me or under my direct supervision.

Signature *Keith Dahl* Date January 29, 2004 License No. 18418
KEITH DAHL

Title: Land Surveyor Professional Engineer County Surveyor County Engineer

A-339905

Northeast Corner
Section 35, Township 117 North, Range 28 West, 5th Principal
Meridian

Statement of Evidence:

The government notes show this corner was set in 1856 by Oscar Taylor. He set a post and marked 4 trees for bearing trees.

1950. Carlisle Madson Sr., surveyor, found a large rock down 1 foot below the surface. He set a 1-inch angle iron flush with the ground.

State Highway No. 7 right of way plans show they found an angle iron 49.2 feet south of P.O.T. station 578+24.3.

August 1, 1977. McCombs Knutson Associates (Dickman Knutson, County Surveyor) set a 1/2-inch diameter iron pipe 49.2-feet south of Highway P.O.T. centerline station 578+24.3 and took reference ties.

February 7, 1978. Knutson again checked the location of the iron pipe and found it in the correct location as per highway stationing.

June 3, 1987. McLeod County Surveyor found the iron pipe and replaced it with a McLeod County cast iron monument.

July 13, 1989. McLeod County Surveyor found the monument in good condition and took new reference ties.

July 24, 1990. A Certificate of Location of Government Corner by Willard Pellinen McLeod County Surveyor, Registration No. 9626; filed as Doc. No. 258547, McLeod County, Minnesota.

December 29, 1993. McLeod County Surveyor found the monument and ties ok.

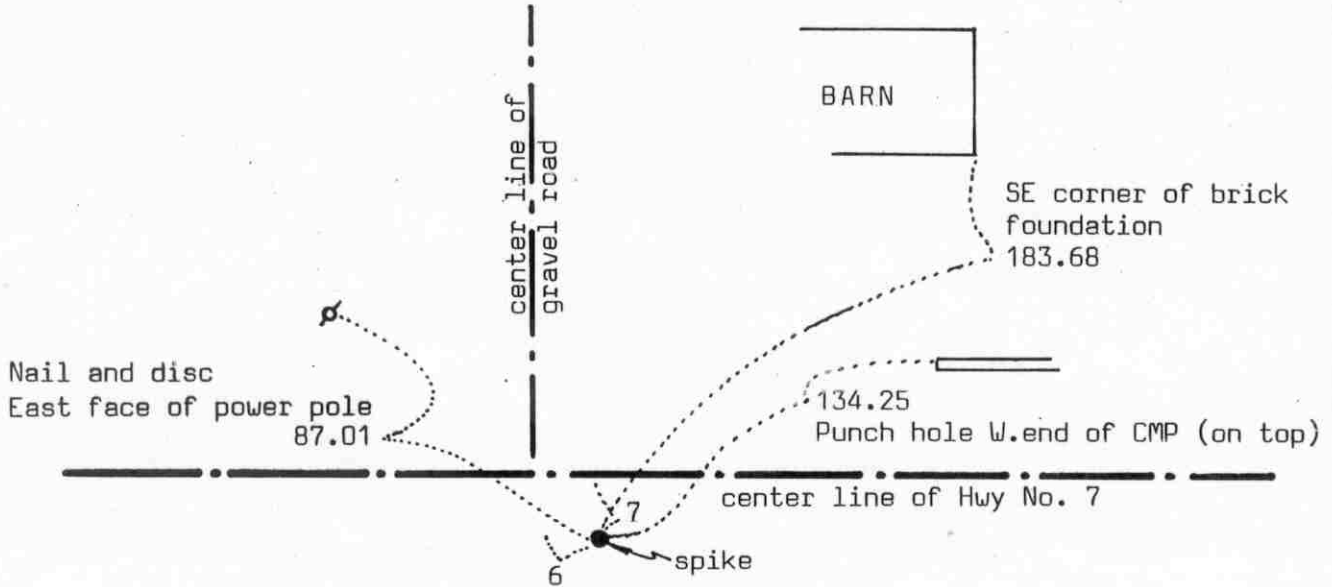
June 19, 2003. URS survey crew found cast iron monument in-place at ground surface and in good condition. They found all ties referenced on the Certificate of Location cited above except the one located on the face of the 6th fence post from the corner (fence was found to be in poor condition). The tie distances were checked and found to have minor discrepancies. The corrected distances are noted on Sheet 1. They also found two 1/2-inch iron pipes with cap LS #24329 as shown on Sheet 1 and tied both pipes to the monument.

January 21, 2004. URS field crew measured to additional tie as shown on Sheet 1.

Certificate of Location of Government Corner

SKETCH OF REFERENCE TIES (NO SCALE)

SECTION 26



SECTION 35

Statement of evidence relative to this corner location on sheet 2

I hereby certify that this document was prepared by me or under my direct supervision.

Willard Pellinen
Willard Pellinen
McLeod County Surveyor
License No. 9626

Date July 24, 1990

OFFICE OF THE COUNTY RECORDER
MCLEOD COUNTY, MINNESOTA.

I hereby certify that this document was filed in this office at 9 o'clock A. M. on the 1st day of August, 1990.

Carmen Ostlie, County Recorder

By _____, Deputy

Document No. 234723

NORTH-QUARTER corner, Section 35, Township 117 North, Range 28 West

Certificate of Location of Government Corner

In 1856 Oscar Taylor of the General Land Office set a post for the corner and marked 2 elm trees for bearing trees.

1950. Carlisle Madson, Sr., didn't find the corner so he set the quarter corner by lost methods, on line and split between the section corners.

August 1, 1977. McCombs Knutson Associates (Dickman Knutson, county surveyor) set a spike on line and split between the section corners and took reference ties.

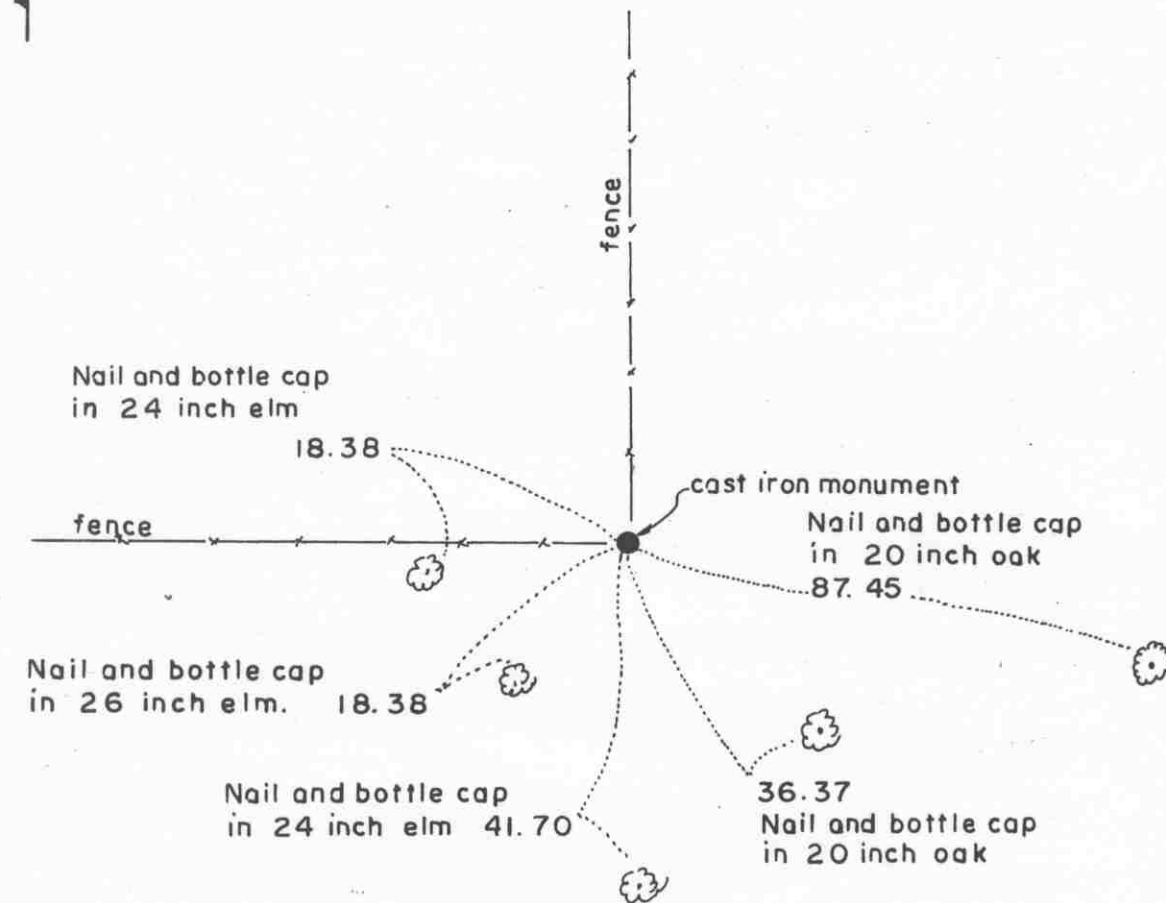
July 13, 1989. Only 1 reference tie remaining. We found the spike and took new reference ties. We measured 2635.02 feet to the northeast corner and to the northwest corners of Section 35, compared with 2636.6 by Madson in 1950.

SOUTH QUARTER corner, Section 35, Township 117 North, Range 28 West

Certificate of Location of Government Corner

SKETCH OF REFERENCE TIES

(NO SCALE)



Statement of evidence relative to this corner location on sheet 2

I hereby certify that this document was prepared by me or under my direct supervision.

Willard Pellinen

Willard Pellinen
McLeod County Surveyor
License No. 9626

Date Feb. 1, 1995

OFFICE OF THE COUNTY RECORDER
MCLEOD COUNTY, MINNESOTA.

I hereby certify that this document was filed in this office at 9 o'clock A.M. on the 6th day of February, 19 95.

Carmen O'Brien Mulder, County Recorder

By _____, Deputy

Document No. 264047

Certificate of Location of Government Corner

1855. John Ryan of the General Land Office originally established this corner. He set a post and marked a 24 inch and a 7 inch elm for bearing trees.

November 23, 1968. McCombs Knutson Associates (Dickman Knutson, county surveyor) found a stone at a fence intersection which has been accepted as the quarter corner by adjoining land owners.

Knutson replaced the stone with a McLeod County cast iron monument and set available reference ties.

August 3, 1977. The monument was in good condition.

1982. The monument was still in good condition and we measured the south line of Section 35. We found the monument to be approx 5 feet west and $4\frac{1}{2}$ feet north of a lost position for the corner.

The monument set by Knutson is accepted as marking the south quarter corner. It fits long standing occupation lines, the fences, and it perpetuates the location of an older monument, the stone. It falls close to a lost position for the corner.



OFFICE OF COUNTY RECORDER
MCLEOD COUNTY MINNESOTA



DOCUMENT NUMBER A-339903

CERTIFIED FILED AND/OR RECORDED ON
January 29, 2004, AT 11:15:00 AM

LYNN ETTIE SCHRUPP, COUNTY RECORDER
Fees:

EQUIPMENT FUND	\$3.00
SURCHARGE	4.50
SURCHARGE ERER	.50
GENERAL ABSTRACT	12.00
Total	\$20.00

Received from/return to:
MINNESOTA DEPARTMENT OF TRANSPORTATION
2505 TRANSPORTATION ROAD
P O BOX 768
WILLMAR, MN 56201- 0768

A-339903

6234

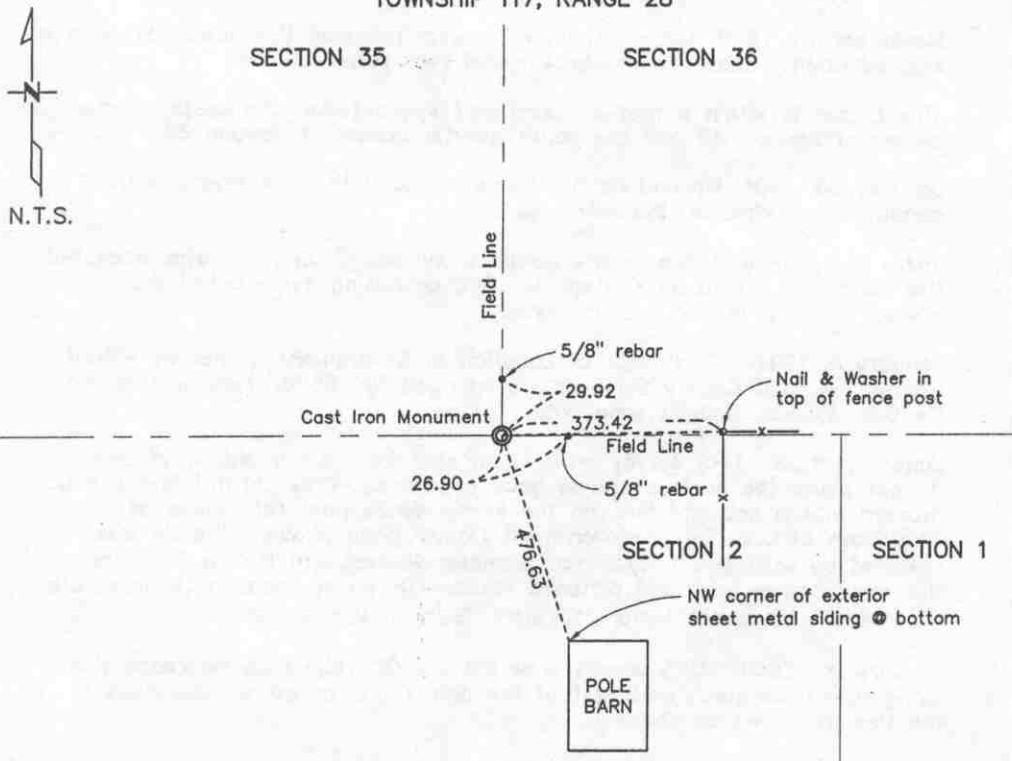
CERTIFICATE OF LOCATION OF GOVERNMENT CORNER

SOUTHEAST Corner of Section 35, Township 117 N, Range 28 W
5th Principal Meridian, State of Minnesota, County of McLEOD

At the corner location shown on the sketch:

- On 6/19/03 found a CAST IRON MONUMENT IN-PLACE
DATE 2-FEET BELOW SURFACE
- left monument as found lowered monument removed monument (explain)
- On _____ placed a _____
DATE _____

SKETCH OF REFERENCE TIES TOWNSHIP 117, RANGE 28



(R) - Record,
no measurements taken

TOWNSHIP 116, RANGE 28

Statement of evidence for this corner location is on back of this page.

I hereby certify that this document was researched and prepared by me or under my direct supervision.

Signature Keith Dahl Date January 29, 2004 License No. 18418
KEITH DAHL
Title: Land Surveyor Professional Engineer County Surveyor County Engineer

A-339903

Southeast Corner
Section 35, Township 117 North, Range 28 West, 5th Principal
Meridian

Statement of Evidence:

1855. John Ryan of the General Land Office set a post and marked 2 elms for bearing trees.

1968. McCombs Knutson Associates (Dickman Knutson, county surveyor) found a wood post at the corner.

November 16, 1979. McLeod County Surveyor replaced the wood post with a McLeod County cast iron monument and took reference ties.

This corner is within a foot of being half way between the south quarter corner of Section 35 and the south quarter corner of Section 36.

January 30, 1991. McLeod County Surveyor found the monument in good condition and checked the reference tie.

There being no evidence to the contrary, McLeod County Surveyor accepted the wood post found by Knutson in 1968 as having perpetuated the correct location of the section corner.

January 8, 1992. Certificate of Location of Government Corner by Willard Pellinen, McLeod County Surveyor, Registration No. 9626; filed as Doc. No. 242902, McLeod County, Minnesota.

June 19, 2003. URS survey crew found cast iron monument in-place 2-feet below the surface and in good condition. They did not find the tie marked with a nail and disc on the corner fence post referenced on Certificate of Location of Government Corner cited above. The tie was restored by setting a 1-1/2 inch diameter washer with P.K. nail on top of the wood corner post and distance taken. They also made a tie from the NW corner of a sheet metal pole barn, SE'y of the corner.

January 20, 2004. URS survey crew set 2 5/8" rebars as reference ties along field lines north and east of the corner and measured distances to the ties as shown on sheet 1.



OFFICE OF COUNTY RECORDER
MCLEOD COUNTY MINNESOTA



DOCUMENT NUMBER A-339908

CERTIFIED FILED AND/OR RECORDED ON
January 29, 2004, AT 11:15:00 AM

LYNN ETTIE SCHRUPP, COUNTY RECORDER
Fees:

EQUIPMENT FUND	\$3.00
SURCHARGE	4.50
SURCHARGE ERER	.50
GENERAL ABSTRACT	12.00
Total	\$20.00

A-339908

Received from/return to:
MINNESOTA DEPARTMENT OF TRANSPORTATION
2505 TRANSPORTATION ROAD
P O BOX 768
WILLMAR, MN 56201- 0768

6136

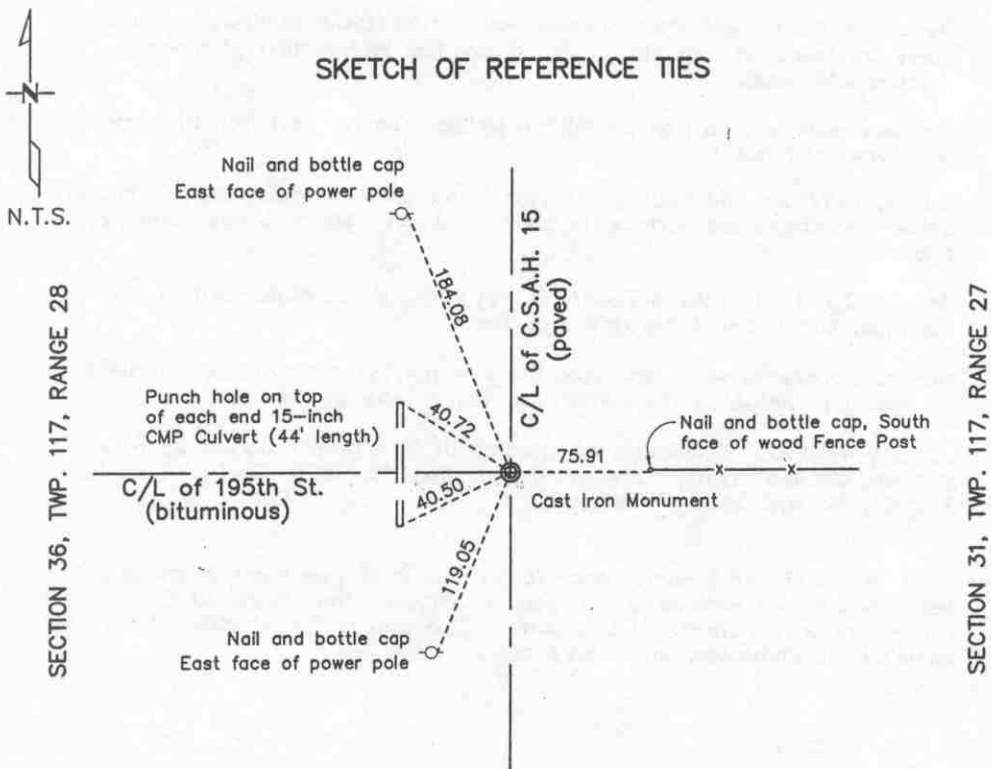
CERTIFICATE OF LOCATION OF GOVERNMENT CORNER

EAST QUARTER Corner of Section 36, Township 117 N, Range 28 W
5th Principal Meridian, State of Minnesota, County of MCLEOD

At the corner location shown on the sketch:

- On 6/19/03 found a CAST IRON MONUMENT IN-PLACE 6" BELOW
DATE BITUMINOUS SURFACE
- left monument as found lowered monument removed monument (explain)
- On _____ placed a _____
DATE

SKETCH OF REFERENCE TIES



Statement of evidence for this corner location is on back of this page.

I hereby certify that this document was researched and prepared by me or under my direct supervision.

Signature Keith Dahl Date January 29, 2004 License No. 18418
Title: Land Surveyor Professional Engineer County Surveyor County Engineer

A-339908

East Quarter Corner
Section 36, Township 117 North, Range 28 West, 5th Principal
Meridian

Statement of Evidence:

This corner was originally established by the government in 1855. John Ryan set a post and marked an ironwood and a hickory tree for bearing trees.

December 1968. McCombs Knutson Associates (Dickman Knutson, county surveyor) found an iron pin on the center line intersection of roads north-south-west.

Knutson replaced the iron pin with a McLeod County cast iron monument and took reference ties.

July 3, 1987. McLeod County Surveyor found the monument down 6 inches below the bituminous surface, in good condition. We took new reference ties.

January 30, 1991. McLeod County Surveyor found the monument in good condition and checked the reference ties.

McLeod County Surveyor accepted the iron pin found by Knutson in 1968 as having perpetuated the correct location of the quarter corner.

January 4, 1992. Certificate of Location of Government Corner by Willard Pellinen, McLeod County Surveyor, Registration No. 9626; filed as Doc. No. 242903, McLeod County, Minnesota.

June 19, 2003. URS survey crew found cast iron monument in-place 6" below bituminous surface and in good condition. They found all ties referenced on Certificate of Location of Government Corner cited above and checked the distances, which were good.



OFFICE OF COUNTY RECORDER
McLEOD COUNTY MINNESOTA

DOCUMENT NUMBER A-339910

CERTIFIED FILED AND/OR RECORDED ON
January 29, 2004, AT 11:15:00 AM

LYNN ETTA SCHRUPP, COUNTY RECORDER
Fees:

EQUIPMENT FUND	\$3.00
SURCHARGE	4.50
SURCHARGE ERER	.50
GENERAL ABSTRACT	12.00
Total	\$20.00

Received from/return to:
MINNESOTA DEPARTMENT OF TRANSPORTATION
2505 TRANSPORTATION ROAD
P O BOX 768
WILLMAR, MN 56201- 0768

A-339910

6036

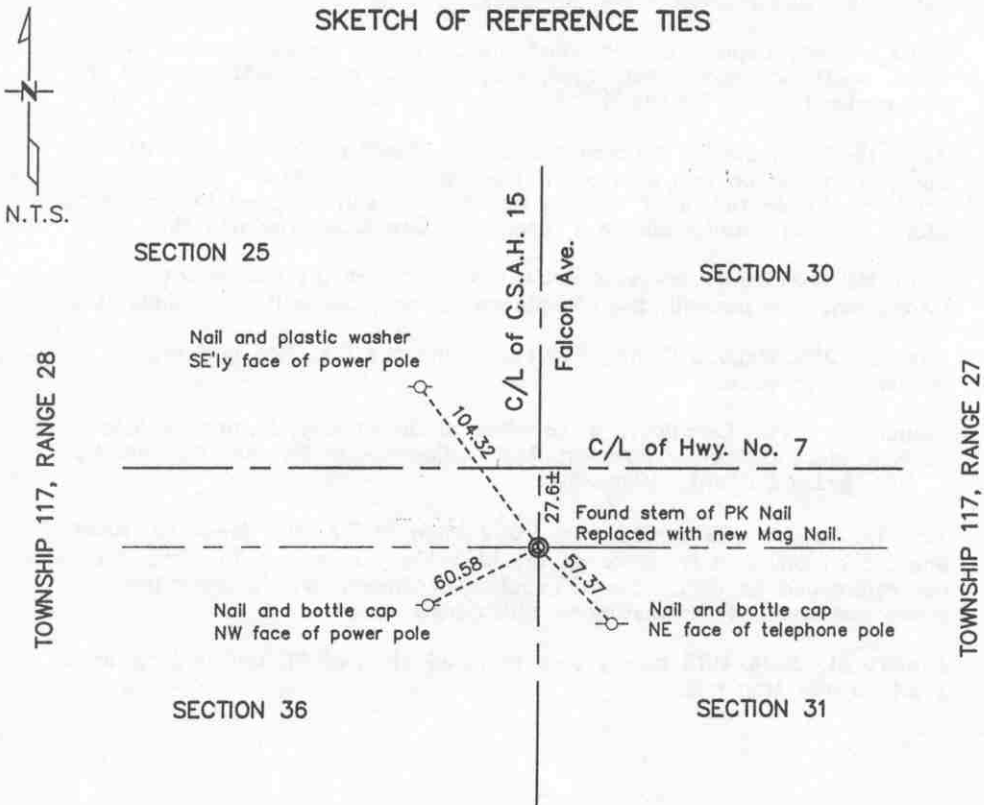
CERTIFICATE OF LOCATION OF GOVERNMENT CORNER

NORTHEAST Corner of Section 36, Township 117 N, Range 28 W
5th Principal Meridian, State of Minnesota, County of McLEOD

At the corner location shown on the sketch:

- On 6/19/03 found a STEM OF PK NAIL IN-PLACE
DATE (HEAD BROKE OFF) AT THE SURFACE OF ROAD
- left monument as found lowered monument removed monument (explain)
- On 1/21/04 placed a new Mag nail to replace the stem of the PK nail referenced above.
DATE

SKETCH OF REFERENCE TIES



Statement of evidence for this corner location is on back of this page.

I hereby certify that this document was researched and prepared by me or under my direct supervision.

Signature Keith Dahl Date January 29, 2004 License No. 18418
 Title: Land Surveyor Professional Engineer County Surveyor County Engineer

A-339910

Northeast Corner
Section 36, Township 117 North, Range 28 West, 5th Principal
Meridian

Statement of Evidence:

1855. John Ryan of the General Land Office established this corner. He set a post and marked 4 bearing trees.

State Highway Department assumed the corner at the intersection of north-south and east-west roads, which was about 30 feet south of the new center line of Highway No. 7.

June, 1969. McCombs Knutson Associates (Dickman Knutson, County Surveyor) found an iron pipe below the bituminous surface 27.50 feet south of the centerline of Highway No. 7. Knutson replaced the iron pipe with a McLeod County cast iron monument and took reference ties.

1980. McLeod County Surveyor set a P.K. Nail over the monument (monument now beneath the bituminous surface) using the reference ties.

July 13, 1989. McLeod County Surveyor found the P.K. Nail and the reference ties good.

January 1, 1991. Certificate of Location of Government Corner by Willard Pellinen, McLeod County Surveyor, Registration No. 9626; filed as Doc. No. 237121, McLeod County, Minnesota.

June 19, 2003. URS survey crew found stem of P.K. Nail in-place (head was broken off) and is visible on the bituminous surface. They found all ties referenced on Certificate of Location of Government Corner cited above and checked the distances, which were good.

January 21, 2004. URS survey crew removed stem of PK nail and replaced it with a new Mag nail.



OFFICE OF COUNTY RECORDER
McLEOD COUNTY MINNESOTA

DOCUMENT NUMBER A-339909

CERTIFIED FILED AND/OR RECORDED ON
January 29, 2004, AT 11:15:00 AM

LYNN ETTIE SCHRUPP, COUNTY RECORDER

Fees:		
EQUIPMENT FUND		\$3.00
SURCHARGE		4.50
SURCHARGE ERER		.50
GENERAL ABSTRACT		12.00
Total		\$20.00

Received from/return to:
MINNESOTA DEPARTMENT OF TRANSPORTATION
2505 TRANSPORTATION ROAD
P O BOX 768
WILLMAR, MN 56201- 0768

A-339909

6035

CERTIFICATE OF LOCATION OF GOVERNMENT CORNER

NORTH QUARTER Corner of Section 36, Township 117 N, Range 28 W
5th Principal Meridian, State of Minnesota, County of McLEOD

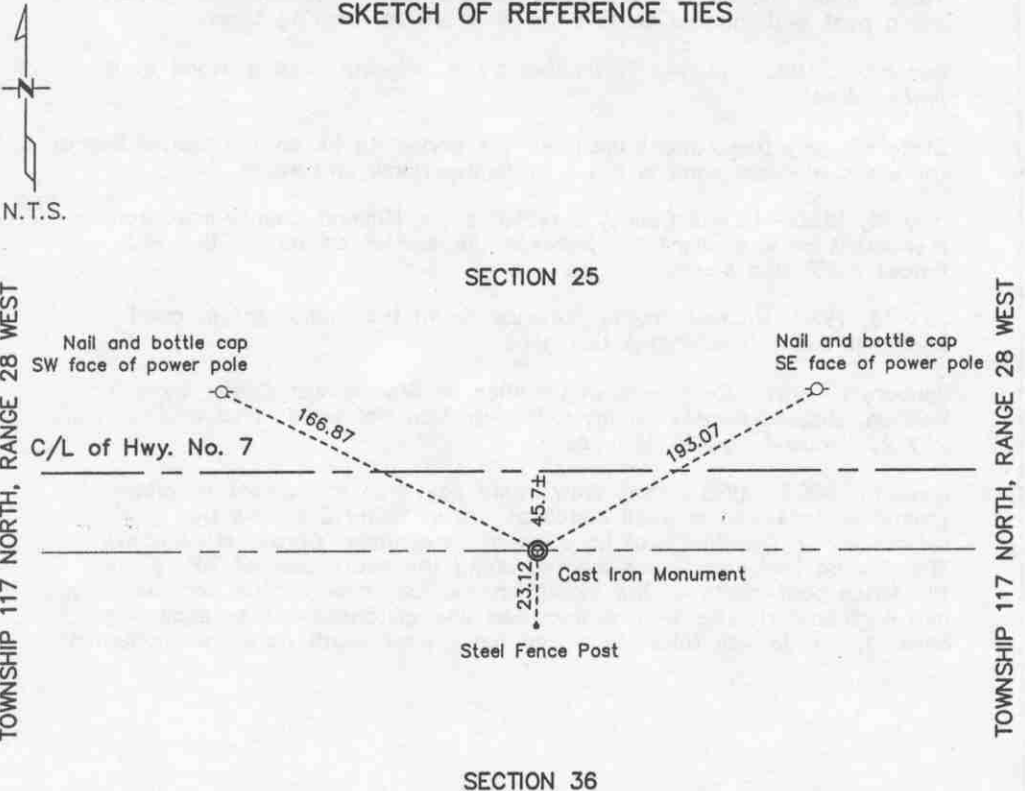
At the corner location shown on the sketch:

On 6/19/03 found a CAST IRON MONUMENT IN-PLACE
DATE AT GROUND SURFACE.

left monument as found lowered monument removed monument (explain)

On _____ placed a _____
DATE

SKETCH OF REFERENCE TIES



Statement of evidence for this corner location is on back of this page.

I hereby certify that this document was researched and prepared by me or under my direct supervision.

Signature Keith Dahl
KEITH DAHL

Date January 29, 2004 License No. 18418

Title: Land Surveyor Professional Engineer County Surveyor County Engineer

A-339909

North Quarter Corner
Section 36, Township 117 North, Range 28 West, 5th Principal
Meridian

Statement of Evidence:

1856. Oscar Taylor of the General Land Office established this corner. He set a post and marked an elm and a linden for bearing trees.

December, 1897. Survey field notes by I.L. Higgins show a stone at a fence corner.

State Highway Department assumed the corner to be on the center line of the old east-west road in line with fences north and south.

July 16, 1980. McLeod County Surveyor set a McLeod County cast iron monument on a straight line between the section corners in line with fences north and south.

July 13, 1989. McLeod County Surveyor found the monument in good condition and the reference ties good.

January 1, 1991. Certificate of Location of Government Corner by Willard Pellinen, McLeod County Surveyor, Registration No. 9626; filed as Doc. No. 237122, McLeod County, Minnesota.

June 19, 2003. URS survey crew found cast iron monument in-place at ground surface and in good condition. They found 2 of the ties referenced on Certificate of Location of Government Corner cited above. The ties on telephone poles located along the south side of T.H. #7 and the fence post south of the monument no longer exist. The northwesterly and northeasterly ties were remeasured and distances are as shown on Sheet 1. A tie was taken to a new fence post south from the monument.



OFFICE OF COUNTY RECORDER
MCLEOD COUNTY MINNESOTA



DOCUMENT NUMBER A-339906

CERTIFIED FILED AND/OR RECORDED ON
January 29, 2004, AT 11:15:00 AM

LYNN ETTE SCHRUPP, COUNTY RECORDER
Fees:

EQUIPMENT FUND	\$3.00
SURCHARGE	4.50
SURCHARGE ERER	.50
GENERAL ABSTRACT	12.00
Total	\$20.00

Received from/return to:
MINNESOTA DEPARTMENT OF TRANSPORTATION
2505 TRANSPORTATION ROAD
P O BOX 768
WILLMAR, MN 56201- 0768

A-339906

6235

CERTIFICATE OF LOCATION OF GOVERNMENT CORNER

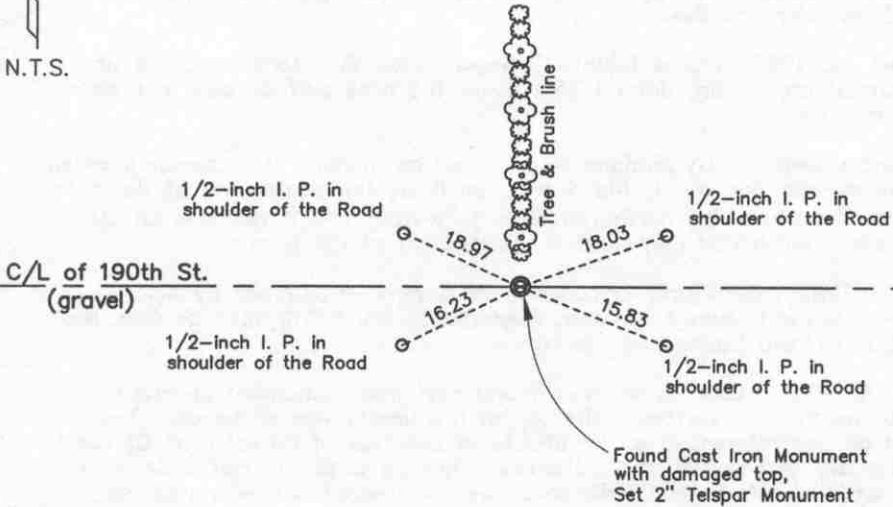
SOUTH QUARTER Corner of Section 36, Township 117 N, Range 28 W
5TH Principal Meridian, State of Minnesota, County of MCLEOD

At the corner location shown on the sketch:

- On 6/19/03 found a CAST IRON MONUMENT WITH DAMAGED TOP
DATE IN-PLACE 1-FOOT BELOW ROAD SURFACE
- left monument as found lowered monument removed monument (explain)
- On 01/27/04 placed a 2" SQUARE TELSPAR MONUMENT WITH 4" DIAMETER
DATE CAST IRON CAP INSCRIBED MN/DOT PLS CORNER

SKETCH OF REFERENCE TIES

SECTION 36, TWP. 117. RANGE 28



SECTION 1, TWP. 116. RANGE 28

Statement of evidence for this corner location is on back of this page.

I hereby certify that this document was researched and prepared by me or under my direct supervision.

Signature *K. Dahl*
KEITH DAHL

Date January 29, 2004 License No. 18418

Title: Land Surveyor Professional Engineer County Surveyor County Engineer

**South Quarter Corner
Section 36, Township 117 North, Range 28 West, 5th Principal
Meridian**

Statement of Evidence:

1855. John Ryan of the General Land Office set a post and marked 2 elms for bearing trees.

November, 1968. McCombs Knutson Associates (Dickman Knutson, county surveyor) measured the south line of Section 36 and found a square iron bar down 1 foot below the road surface. This was in the center line of the east-west road and in line with a fence running north.

Knutson replaced the iron bar with a McLeod County cast iron monument and took reference ties.

August 22, 1991. McLeod County Surveyor found the monument, top of monument broken off, down 1 foot below the road surface and took new reference ties.

The monument set by Knutson is accepted as marking the correct location of the quarter corner. It fits occupation lines, the center line of the road and the fence running north (fence is gone now) and it replaces an older monument which had perpetuated the location of the corner.

July 16 1992. Certificate of Location of Government Corner by Willard Pellinen, McLeod County Surveyor, Registration No. 9626; filed as Doc. No. 246522, McLeod County, Minnesota.

June 19, 2003. URS survey crew found cast iron monument in-place 1-foot below road surface. The top of monument was damaged. They found all ties referenced on Certificate of Location of Government Corner cited above and verified the distances. The SW & SE tie distances were good and the NW & NE tie distances were corrected and so noted on Sheet 1.

January 27, 2004. URS survey crew set 2" square Telspar Monument with 4" diameter Cast Iron Cap inscribed MN/DOT PLS Corner directly over the in-place Cast Iron Monument.



OFFICE OF COUNTY RECORDER
MCLEOD COUNTY MINNESOTA

DOCUMENT NUMBER A-339907

CERTIFIED FILED AND/OR RECORDED ON
January 29, 2004, AT 11:15:00 AM

LYNN ETTIE SCHRUPP, COUNTY RECORDER
Fees:

EQUIPMENT FUND	\$3.00
SURCHARGE	4.50
SURCHARGE ERER	.50
GENERAL ABSTRACT	12.00
Total	\$20.00

Received from/return to:
MINNESOTA DEPARTMENT OF TRANSPORTATION
2505 TRANSPORTATION ROAD
P O BOX 768
WILLMAR, MN 56201-0768

A-339907

6236

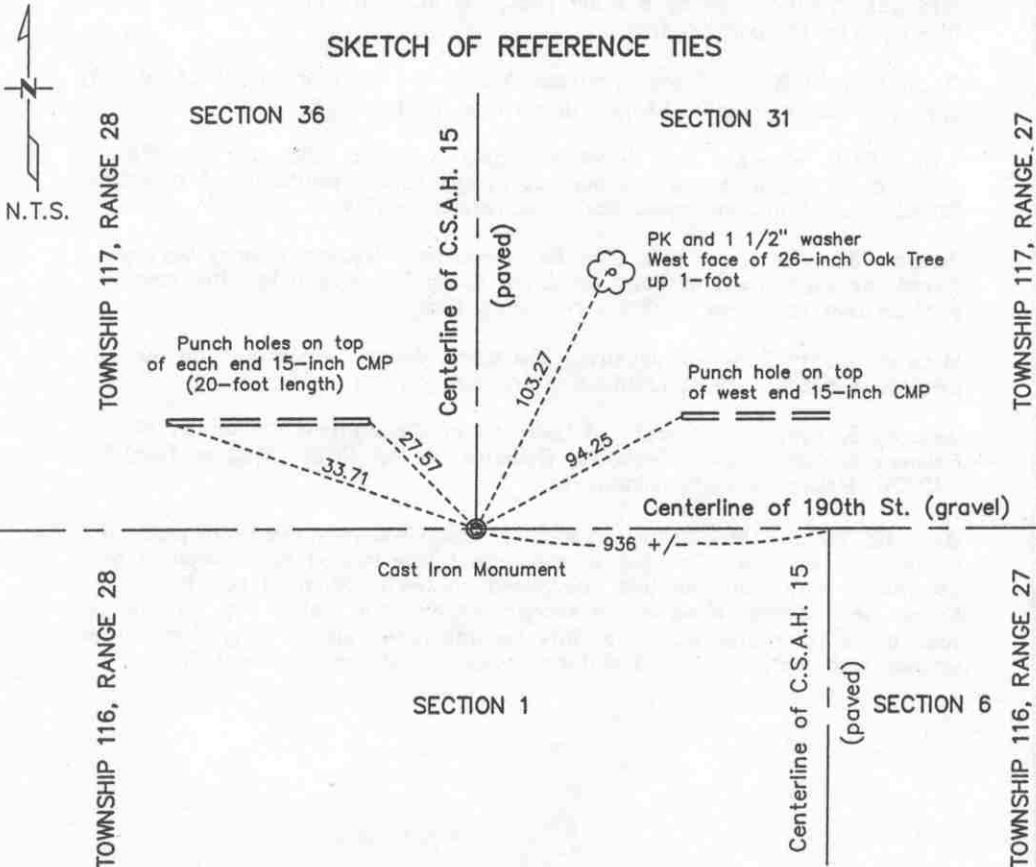
CERTIFICATE OF LOCATION OF GOVERNMENT CORNER

SOUTHEAST Corner of Section 36, Township 117 N, Range 28 W
5TH Principal Meridian, State of Minnesota, County of MCLEOD

At the corner location shown on the sketch:

- On 6/19/03 found a CAST IRON MONUMENT IN-PLACE
DATE 6" BELOW ROAD SURFACE
- left monument as found lowered monument removed monument (explain)
- On _____ placed a _____
DATE

SKETCH OF REFERENCE TIES



Statement of evidence for this corner location is on back of this page.

I hereby certify that this document was researched and prepared by me or under my direct supervision.

Signature *Keith Dahl* Date January 29, 2004 License No. 18418
KEITH DAHL
Title: Land Surveyor Professional Engineer County Surveyor County Engineer

Southeast Corner
Section 36, Township 117 North, Range 28 West, 5th Principal
Meridian

Statement of Evidence:

This corner was originally established by the General Land Office in 1855 and was monumented by a wood post. John Ryan marked an ash and a hickory tree for bearing trees.

December, 1968. McCombs Knutson Associates (Dickman Knutson, county surveyor) found a spike below the surface of the road.

April, 1970. Knutson dug below the spike found in 1968 and found a stone down 2 feet below the surface of the road. Knutson set a McLeod County cast iron monument and took reference ties.

January 30, 1991. No reference ties remaining. McLeod County Surveyor found the monument in good condition down 6 inches below the road surface and took new available reference ties.

McLeod County Surveyor accepted the stone found by Knutson as having perpetuated the correct location of the section corner.

January 5, 1992. Certificate of Location of Government Corner by Willard Pellinen, McLeod County Surveyor, Registration No. 9626; filed as Doc. No. 242776, McLeod County, Minnesota.

June 19, 2003. URS survey crew found cast iron monument in-place 6" below road surface. The top of monument was rusted but overall in good condition. They found all ties referenced on Certification of Location of Government Corner cited above except the nail and bottle cap on the west face of 16" diameter oak tree. This tie was reset with a 1-1/2" diameter washer with a P.K. nail and distance taken as shown on Sheet 1.